

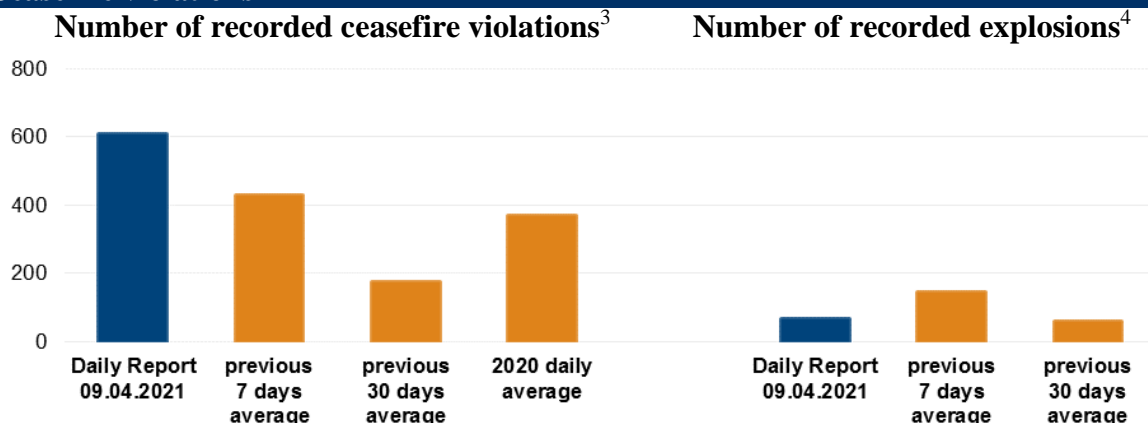
Daily Report 81/2021

9 April 2021¹

Summary

- In Donetsk region, the Mission recorded 378 ceasefire violations. In the previous reporting period, it recorded 110 ceasefire violations in the region.
- In Luhansk region, the SMM recorded 229 ceasefire violations. In the previous reporting period, it recorded three ceasefire violations in the region.
- Small-arms fire was assessed as directed at an SMM mini-unmanned aerial vehicle near Vesele, Donetsk region.
- The Mission continued monitoring the disengagement areas near Stanytsia Luhanska, Zolote and Petrivske.
- The Mission facilitated and monitored adherence to localized ceasefires to enable maintenance and operation of critical civilian infrastructure.
- The SMM continued following up on the situation of civilians, including at three entry-exit checkpoints and the corresponding checkpoints of the armed formations in Luhansk region.
- The Mission observed 11 trucks bearing the logo of an international humanitarian organization cross the contact line near Shchastia and travel towards government-controlled areas of Luhansk region.
- The SMM's freedom of movement continued to be restricted, including at a checkpoint of the armed formations near Oleksandrivka. Its mini-unmanned aerial vehicles experienced multiple instances of GPS signal interference, assessed as caused by probable jamming.*

Ceasefire violations²



¹ Based on information from the Monitoring Teams as of 19:30, 8 April 2021. All times are in Eastern European Summer Time.

² For a complete breakdown of ceasefire violations, please see the annexed table. During the reporting period, the SMM camera in Petrivske was not operational.

³ Including explosions.

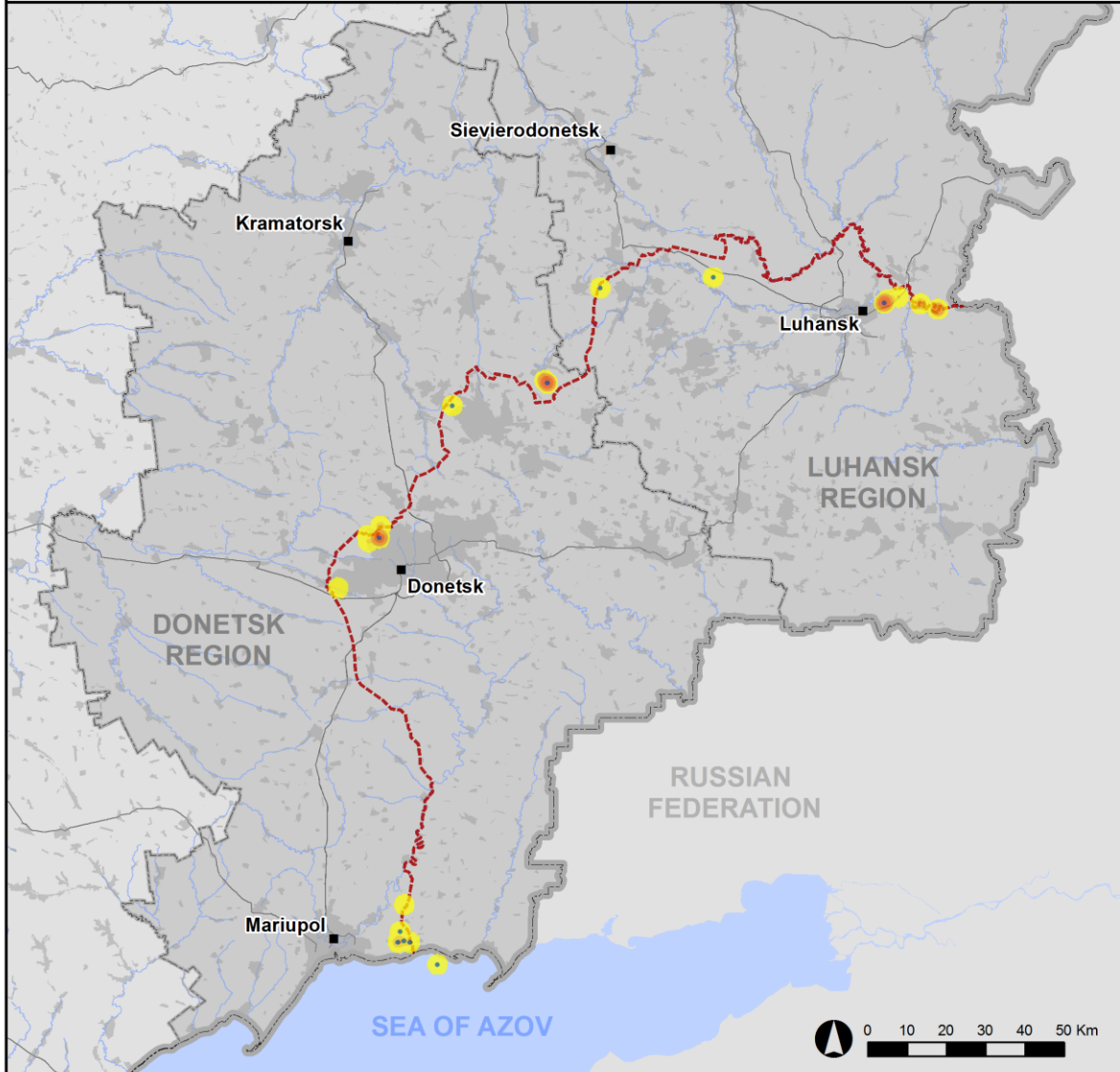
⁴ Including from unidentified weapons.

Map of recorded ceasefire violations

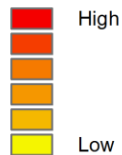


Organization for Security and
Co-operation in Europe
Special Monitoring Mission to Ukraine

Ceasefire violations observed by the SMM 8 April 2021



Ceasefire violation concentration



- Explosion
- Settlement
- Estimated line of contact

Sources: Administrative Boundaries - OCHA; Roads, Rivers - OpenStreetMap; Sea - VLIZ (2005). IHO Sea Areas; Other - OSCE.

Coordinate System: WGS 1984 UTM Zone 37N

This map is provided for illustrative purposes only. Its content is not warranted to be error-free and does not imply endorsement or acceptance by the OSCE SMM.

© OSCE SMM 2019 Use, copy, reproduction, transmission, broadcasting, sale, license, or exploitation not permitted without OSCE prior written authorization.

Created: 09/04/2021

In Donetsk region, the SMM recorded 378 ceasefire violations, including 62 undetermined explosions. The majority of ceasefire violations occurred in areas south-east of Svitlodarsk (government-controlled, 57km north-east of Donetsk), south-west and north-west of Vesele (non-government-controlled, 9km north-west of Donetsk), and at northerly directions of Shyrokyne (government-controlled, 100km south of Donetsk). In the [previous reporting period](#), the Mission recorded 110 ceasefire violations, the majority of which occurred at northerly directions of Shyrokyne at night.

In Luhansk region, the Mission recorded 229 ceasefire violations, including six undetermined explosions. Almost all ceasefire violations occurred in areas south-west of the disengagement area near Stanytsia Luhanska (government-controlled, 16km north-east of Luhansk) (see below) and in areas east and north-west of Pionerske (non-government-controlled, 19km east of Luhansk). In the [previous reporting period](#), the Mission recorded three ceasefire violations.

Following agreement reached at the meeting of the Trilateral Contact Group on 22 July 2020 regarding additional measures to strengthen the ceasefire, from 00:01 on 27 July 2020 until the end of the reporting period, the SMM has so far recorded at least 17,434 ceasefire violations in both Donetsk and Luhansk regions (including 5,930 explosions, 1,839 projectiles in flight, 179 muzzle flashes, 72 illumination flares and at least 9,414 bursts and shots).

Small-arms fire assessed as directed at SMM mini-unmanned aerial vehicle near Vesele, Donetsk region

On 8 April, while positioned on the western edge of Vesele to conduct an announced mini-unmanned aerial vehicle (UAV) flight, the SMM heard ten bursts of small-arms fire at an assessed distance of about 2km north-west, assessed as aimed at the UAV, which was flying over positions of the Ukrainian Armed Forces about 2.2km north-west of the SMM's position. The Mission landed the UAV and left the area. The abovementioned UAV experienced GPS signal interference, assessed as caused by probable jamming, during that and two subsequent flights over the area. Another mini-UAV flown beforehand over the same area also experienced GPS signal interference, assessed as caused by probable jamming (see below).*

Members of the armed formations denied the SMM passage at a checkpoint near Oleksandrivka, Donetsk region

On the afternoon of 8 April, at a checkpoint of the armed formations near Oleksandrivka (non-government-controlled, 20km south-west of Donetsk), a member of the armed formations asked the SMM to open the trailers of its three vehicles for a visual inspection, which the Mission refused to do since the trailers had been locked as diplomatic containers. Despite efforts to facilitate the patrol's crossing towards government-controlled areas undertaken by the SMM during the next hours, the vehicles were not allowed to pass with their trailers.

After about two hours, one of the vehicles without its trailer attempted to cross the checkpoint; however, a member of the armed formations again did not allow its passage. Shortly thereafter, the same vehicle was allowed to proceed through the checkpoint area without a trailer, in order to exchange diplomatic mail with another SMM vehicle coming from government-controlled areas. After the exchange, the vehicle returned to the checkpoint near Oleksandrivka and all three vehicles returned to non-government-controlled Donetsk city (see [SMM Spot Report 7/2021](#)).*

In recent weeks, the Mission has faced similar denials four times: twice at the checkpoint of the armed formations near Olenivka (non-government-controlled, 23km south-west of Donetsk) and twice at the aforementioned checkpoint near Oleksandrivka, both in Donetsk region (see SMM Spot Reports [1/2021](#), [3/2021](#), [4/2021](#), and [5/2021](#)).

Such denials at checkpoints of the armed formations not only restrict the SMM's freedom of movement across the contact line, but also prevent the SMM's logistical operations, which are essential for implementation of its tasks.

Disengagement areas near Stanytsia Luhanska, Zolote and Petrivske⁵

On the morning of 8 April, while positioned at a location inside and another location near the **disengagement area near Stanytsia Luhanska**, the SMM recorded two undetermined explosions and 173 bursts of undetermined weapons, all assessed as outside the disengagement area but within 5km of its periphery.

On the same day, while positioned near Kalynove-Borshchuvate (non-government-controlled, 61km west of Luhansk), the SMM heard an undetermined explosion at an assessed range of 2.5-3km west, assessed as outside the **disengagement area near Zolote** (government-controlled, 60km west of Luhansk) but within 5km of its periphery.

While positioned near the checkpoint of the armed formations south of the area, the Mission saw four members of the armed formations (wearing armbands with "JCCC" written on them), three of whom walked inside the area to about 350m north of its southern edge and then returned, accompanied by an ambulance carrying three people in medical protective gear. The Mission also saw four people in civilian clothing with a cement mixer inside the [previously observed](#) fenced perimeter south of the area's southern edge, and two wooden moulds (assessed as for pouring concrete into) in place of previously observed metal posts, on the eastern and western edges of road T-1316 leading southward towards Pervomaisk (non-government-controlled, 58km west of Luhansk).

The SMM again saw the eight previously observed containers located south of the disengagement area's southern edge, on its edge and inside the area.

On 7 April, outside the **disengagement area near Petrivske** (non-government-controlled, 41km south of Donetsk), about 400m south of its south-eastern corner, an SMM mini-UAV spotted for the first time about 24 anti-tank mines laid in two rows running east to south (not visible in imagery from 1 January 2021), assessed as not recently laid. About 900m south-east and about 130m west-north-west of the area's north-eastern corner, an SMM-mini UAV again spotted 55 anti-tank mines in a field and eight anti-tank mines on the southern edge of road C-051532, respectively. All these mines were assessed as belonging to the armed formations.

Inside the area, about 800m south of the area's north-eastern corner, the same UAV again spotted five anti-tank mines close to the area's eastern edge. (For previous observations in the area see SMM Daily Reports of [11 November 2020](#) and [25 March 2021](#).)

On 8 April, in a field about 350m east-north-east of the disengagement area's north-western corner, about 3m north of road C-050563, the SMM [again](#) saw at least ten anti-tank mines

⁵ Disengagement is foreseen in the Framework Decision of the Trilateral Contact Group relating to disengagement of forces and hardware of 21 September 2016.

grouped underneath camouflage netting, with barbed wire surrounding them, assessed as belonging to the Ukrainian Armed Forces, near a previously observed mine hazard sign.

Withdrawal of weapons

The Mission continued to monitor the withdrawal of weapons in implementation of the Memorandum and the Package of Measures and its Addendum.

In violation of withdrawal lines, in Donetsk region, the SMM saw a towed mortar in a government-controlled area, and two tanks in a non-government-controlled area.

Beyond withdrawal lines but outside designated storage sites, the Mission saw 17 tanks and three towed howitzers in a non-government-controlled area of Donetsk region, and three tanks in a non-government-controlled area of Luhansk region. (For further information, see the tables below.)

Indications of military and military-type presence in the security zone⁶

The SMM saw armoured combat vehicles on both sides of the contact line in Donetsk region and an anti-aircraft gun and an armoured personnel carrier near residential houses in government-controlled areas of Donetsk and Luhansk regions, respectively. (For further information, see the table below.)

Anti-tank mines near Spartak and de-mining near Pokrovske, Donetsk region

At a checkpoint of the armed formations about 500m south of the southern edge of Spartak (non-government-controlled, 9km north of Donetsk), the SMM saw that the [previously observed](#) 20 anti-tank mines lying on a road near concrete blocks were no longer present.

Near Pokrovske (formerly Illichivske, government-controlled, 108km south of Donetsk), the Mission saw eight people wearing clothing bearing the logo of an international humanitarian organization walking and carrying mine detectors in a field east of road C-051244.

SMM facilitation of maintenance and operation of critical civilian infrastructure

The SMM continued to facilitate the operation of the Donetsk Filtration Station (15km north of Donetsk).

The Mission monitored adherence to localized ceasefires to enable regular railway track inspection, maintenance and vegetation clearance in Vilkhove (government-controlled, 22km north-east of Luhansk) and maintenance of power lines near Vodiane (government-controlled, 15km north-west of Donetsk) and in non-government-controlled Vesela Hora (16km north of Luhansk), Obozne (18km north of Luhansk), and Khrystove (18km north of Luhansk).

Situation at entry-exit checkpoints and corresponding checkpoints

⁶ The hardware mentioned in this section is not proscribed by the provisions of the Minsk agreements on the withdrawal of weapons. The SMM noted that one such site continued to be abandoned.

In Luhansk region, the Mission noted that the entry-exit checkpoint (EECP) near Stanytsia Luhanska and the corresponding checkpoint of the armed formations south of the repaired span of Statnytsia Luhanska bridge (15km north-east of Luhansk) were open, with people queueing to travel in both directions.

The SMM also noted that the EECPs near Zolote and Shchastia (government-controlled, 20km north of Luhansk) were open but that the corresponding checkpoints of the armed formations south of the disengagement area near Zolote and 3km south-east of the bridge in Shchastia were closed for civilian traffic.

While positioned near the EECP near Shchastia and at the checkpoint of the armed formations 3km south-east of the bridge in Shchastia, the Mission observed 11 trucks, bearing logos of an international humanitarian organization, cross the contact line and travel towards government-controlled areas. (For previous observations in the area, see [SMM Daily Report of 8 April 2021](#).)

The SMM continued monitoring in Kherson, Odessa, Lviv, Ivano-Frankivsk, Kharkiv, Dnipro, Chernivtsi and Kyiv.

***Restrictions of the SMM's freedom of movement or other impediments to fulfilment of its mandate**

The SMM's monitoring and freedom of movement are restricted by security hazards and threats, including risks posed by mines, unexploded ordnance (UXO) and other impediments – which vary from day to day. The SMM's mandate provides for safe and secure access throughout Ukraine. All signatories of the Minsk agreements have agreed on the need for this safe and secure access, that restriction of the SMM's freedom of movement constitutes a violation, and on the need for rapid response to these violations. They have also agreed that the Joint Centre for Control and Co-ordination (JCCC) should contribute to such response and co-ordinate mine clearance. Nonetheless, the armed formations in parts of Donetsk and Luhansk regions frequently deny the SMM access to areas adjacent to Ukraine's border outside control of the government. (For example, see [SMM Daily Report of 8 April 2021](#).) The SMM's operations in Donetsk and Luhansk regions remain restricted following [the fatal incident of 23 April 2017 near Pryshyb](#); these restrictions continued to limit the Mission's observations.

Denial:

- At a checkpoint of the armed formations near Oleksandrivka (non-government-controlled, 20km south-west of Donetsk), a member of the armed formations denied the SMM passage towards government-controlled areas after the Mission refused to open its trailers (which were locked as diplomatic containers) for a visual inspection. After waiting for more than two hours, the SMM returned to non-government-controlled Donetsk city (see above and [SMM Spot Report 7/2021](#)).

Regular restrictions related to disengagement areas and mines/UXO:

- The sides continued to deny the SMM full access, as well as the ability to travel certain roads previously identified as important for effective monitoring by the Mission and for civilians' movement, through failure to conduct comprehensive clearance of mines, UXO and other obstacles.

Other impediments:⁷

- While positioned on the western edge of Vesele (non-government-controlled, 9km north-west of Donetsk) to conduct an announced mini-UAV flight, the SMM heard ten bursts of small-arms fire, assessed as aimed at the UAV. The Mission landed the UAV and left the area (see above). The abovementioned UAV experienced GPS signal interference, assessed as caused by probable jamming, during that and two subsequent flights over the area. Another mini-UAV flown beforehand over the same area also experienced GPS signal interference, assessed as caused by probable jamming.
- SMM mini-UAVs experienced GPS signal interference, assessed as caused by probable jamming, while flying over areas near non-government-controlled Petrivske (41km south of Donetsk), and while flying over areas near government-controlled Bohdanivka (41km south-west of Donetsk), Krymske (47km north of Donetsk) (twice), Dyliivka (49km north of Donetsk), Toretsk (formerly Dzerzhynsk, 43km north of Donetsk), and Toshkivka (60km north-west of Luhansk).

⁷ For cases of probable jamming and jamming mentioned in this section, the interferences could have originated from anywhere within the radius of kilometres from the UAVs' positions.

Table of weapons

Weapons in violation of withdrawal lines

Date	No. of weapons	Type of weapon	Location	Source of observation
Government-controlled areas				
8/4/2021	1	Towed mortar (2B9 <i>Vasilek</i> , 82mm)	Near Lastochkyne (19km north-west of Donetsk)	Patrol
Non-government-controlled areas				
7/4/2021	2	Tank (T-64)	Near Dokuchaievsk (30km south-west of Donetsk)	Mini-UAV

Weapons beyond withdrawal lines but outside designated storage sites

Date	No. of weapons	Type of weapon	Location	Source of observation
Non-government-controlled areas				
7/4/2021	17	Tank (type undetermined)	In a training area near Pokrovka (36km east of Donetsk), where 12 infantry fighting vehicles (BMP variants), two armoured personnel carriers (one BTR-80 and one MT-LB), and three armoured combat vehicles were also spotted ⁸	Mini-UAV
	3	Towed howitzer (D-30 <i>Lyagushka</i> , 122mm)		
8/4/2021	3	Tank (T-64)	Near Zelenyi Hai (49km south-west of Luhansk)	Patrol

Table of military and military-type presence in the security zone⁹

Date	No.	Type	Location	Source of observation
Government-controlled areas				
7/4/2021	2	Probable armoured combat vehicle (MT-LB)	Near Pionerske (101km south of Donetsk)	Mini-UAV
8/4/2021	1	Armoured personnel carrier (BTR-80)	Near a residential area in Valuiske (20km north-east of Luhansk)	Patrol
	1	Armoured personnel carrier (BTR-70)	Near Novobakhmutivka (28km north of Donetsk)	
	2	Armoured personnel carrier (MT-LB)	Near residential areas in Kodema (57km north-east of Donetsk)	
	1	Anti-aircraft gun (ZU-23, 23mm)		
	1	Armoured reconnaissance vehicle (BRDM-2)	Near Berezove (31km south-west of Donetsk)	
Non-government-controlled areas				
7/4/2021	1	Probable armoured combat vehicle	Near Dokuchaievsk (30km south-west of Donetsk)	Mini-UAV
8/4/2021	1	Probable infantry fighting vehicle	In Vesele (9km north-west of Donetsk)	Patrol

⁸ The infantry fighting vehicles and armoured personnel carriers mentioned in this section are not proscribed by the provisions of the Minsk agreements on the withdrawal of weapons.

⁹ The hardware mentioned in this section is not proscribed by the provisions of the Minsk agreements on the withdrawal of weapons.

Table of ceasefire violations as of 8 April 2021¹⁰

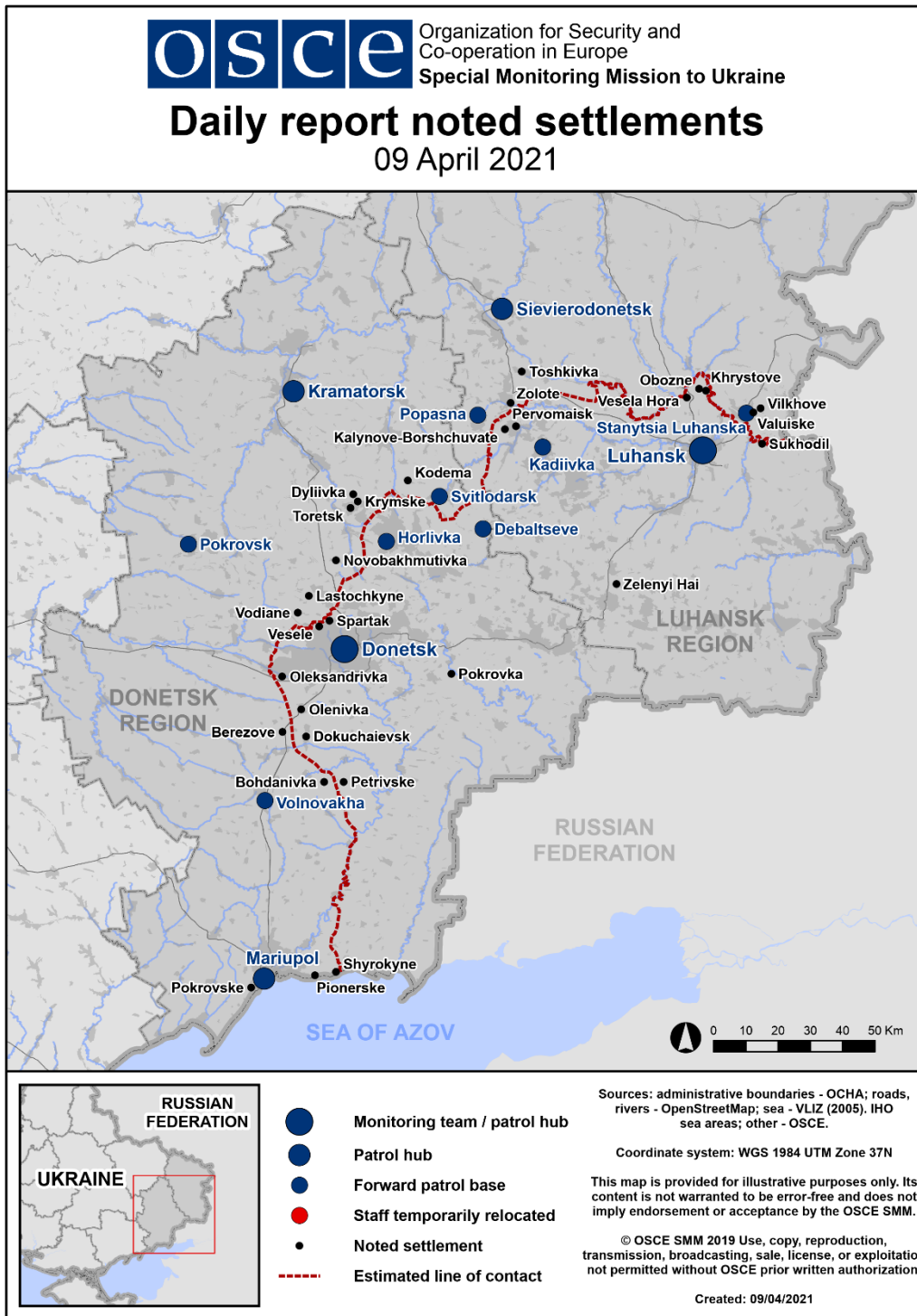
SMM position	Event location	Means	No.	Observation	Description	Weapon	Date, time
SMM camera 1.5km NE of Hnutove (government-controlled, 90km S of Donetsk)	3-4km SE	Recorded	1	Muzzle flash	Undetermined	N/K	8-Apr, 04:41
	3-4km SE	Recorded	1	Projectile	WSW to ENE (subsequent to previous event)	N/K	8-Apr, 04:41
SMM camera at Oktiabr mine (non-government-controlled, 9km NW of Donetsk city centre)	3-5km WSW	Recorded	1	Projectile	S to N	N/K	8-Apr, 00:18
	3-5km W	Recorded	1	Projectile	NE to SW	N/K	8-Apr, 00:18
	3-5km WSW	Recorded	1	Projectile	N to S	N/K	8-Apr, 00:20
	3-5km WSW	Recorded	2	Projectile	In vertical flight	N/K	8-Apr, 00:27
	3-5km WSW	Recorded	3	Projectile	S to N	N/K	8-Apr, 00:27
SMM camera 1km SW of Shyrokyne (government-controlled, 100km S of Donetsk)	3-5km NNE	Recorded	1	Explosion	Undetermined	N/K	8-Apr, 02:59
	3-5km NNW	Recorded	1	Explosion	Undetermined	N/K	8-Apr, 03:22
	3-5km NNE	Recorded	1	Explosion	Undetermined	N/K	8-Apr, 03:22
	3-5km NNW	Recorded	1	Explosion	Undetermined	N/K	8-Apr, 03:24
	3-5km NNE	Recorded	1	Explosion	Undetermined	N/K	8-Apr, 03:24
	3-5km NNW	Recorded	1	Explosion	Undetermined	N/K	8-Apr, 03:25
	3-5km NNE	Recorded	1	Explosion	Undetermined	N/K	8-Apr, 03:26
	3-5km N	Recorded	1	Explosion	Undetermined	N/K	8-Apr, 03:27
	3-5km NNE	Recorded	1	Explosion	Undetermined	N/K	8-Apr, 03:27
	3-5km NNW	Recorded	1	Explosion	Undetermined	N/K	8-Apr, 03:27
	3-5km NNW	Recorded	1	Explosion	Undetermined	N/K	8-Apr, 03:29
	3-5km N	Recorded	2	Explosion	Undetermined	N/K	8-Apr, 04:41
	3-5km N	Recorded	1	Explosion	Undetermined	N/K	8-Apr, 05:06
	3-5km NNW	Recorded	1	Explosion	Undetermined	N/K	8-Apr, 05:10
	3-5km NNW	Recorded	1	Explosion	Undetermined	N/K	8-Apr, 05:13
	3-5km NNW	Recorded	1	Explosion	Undetermined	N/K	8-Apr, 05:14
	3-5km NNW	Recorded	2	Explosion	Undetermined	N/K	8-Apr, 05:15
	3-5km NNW	Recorded	1	Explosion	Undetermined	N/K	8-Apr, 05:16
	3-5km NNE	Recorded	2	Explosion	Undetermined	N/K	8-Apr, 05:16
	3-5km NNW	Recorded	1	Explosion	Undetermined	N/K	8-Apr, 05:25
3-5km NNW	Recorded	1	Explosion	Undetermined	N/K	8-Apr, 05:27	
W edge of Vesele (non-government-controlled, 9km NW of Donetsk)	2-2.5km SW	Heard	90	Shot		Small arms	8-Apr, 09:38-10:00

¹⁰ The table only includes ceasefire violations directly observed by SMM patrols or recorded by the SMM cameras, and it may include those also assessed to be live-fire exercises, controlled detonations, etc. Details provided – in terms of distance, direction, weapons-type, etc. – are based on assessments provided by monitors on the ground and technical monitoring officers, and are not always necessarily precise. When information is not known (indicated with an “N/K”), the SMM was unable to ascertain such information due to distance, weather conditions technical limitations and/or other considerations. Ceasefire violations recorded by more than one patrol/camera and assessed to be the same are entered only once.

	2-2.5km SW	Heard	20	Burst		HMG	8-Apr, 09:38-10:00
	2-2.5km SW	Heard	1	Explosion	Undetermined	N/K	8-Apr, 09:38-10:00
	2km NW	Heard	10	Burst		Small arms	8-Apr, 10:15
Samsonove (non-government-controlled, 101km S of Donetsk)	6-8km WSW	Heard	3	Explosion	Undetermined	N/K	8-Apr, 11:55-12:00
About 2.5km SSE of Lomakyne (government-controlled, 93km S of Donetsk)	4-5km E	Heard	3	Explosion	Undetermined	N/K	8-Apr, 11:52-11:58
About 2.5km WSW of Oleksandrivka (government-controlled, 20km SW of Donetsk)	2-3km NE	Heard	3	Burst		Small arms	8-Apr, 12:30
	2-3km NE	Heard	2	Burst		Small arms	8-Apr, 14:45
About 1 km NE of Zalizne (formerly Artemove, government-controlled, 42km NE of Donetsk)	3-4km SE	Heard	4	Explosion	Undetermined	N/K	8-Apr, 13:00-13:07
Svitlodarsk (government-controlled, 57km NE of Donetsk)	4-5km SE	Heard	5	Burst		HMG	7-Apr, 21:05
	4-5km SE	Heard	1	Explosion	Undetermined	N/K	7-Apr, 21:15
	4-5km SE	Heard	10	Burst		HMG	7-Apr, 22:00
	4-5km SE	Heard	3	Explosion	Undetermined	N/K	7-Apr, 22:00
	4-5km SE	Heard	20	Burst		HMG	7-Apr, 23:20
	4-5km SE	Heard	3	Explosion	Undetermined	N/K	7-Apr, 23:20
	4-5km SE	Heard	10	Burst		HMG	7-Apr, 23:57
	4-5km SE	Heard	1	Explosion	Undetermined	N/K	7-Apr, 23:57
	4-5km SE	Heard	5	Burst		HMG	8-Apr, 00:10
	4-5km SE	Heard	5	Burst		HMG	8-Apr, 00:15
	4-5km SE	Heard	2	Explosion	Undetermined	N/K	8-Apr, 00:20
	4-5km SE	Heard	7	Burst		HMG	8-Apr, 00:20
	4-5km SE	Heard	5	Burst		HMG	8-Apr, 00:22
	4-5km SE	Heard	1	Explosion	Undetermined	N/K	8-Apr, 00:22
	4-5km SE	Heard	10	Burst		HMG	8-Apr, 00:27
	4-5km SE	Heard	2	Explosion	Undetermined	N/K	8-Apr, 00:27
	4-5km SE	Heard	2	Explosion	Undetermined	N/K	8-Apr, 00:32
	4-5km SE	Heard	10	Burst		HMG	8-Apr, 00:32
	4-5km SE	Heard	3	Explosion	Undetermined	N/K	8-Apr, 00:40
	4-5km SE	Heard	5	Burst		HMG	8-Apr, 00:50
	4-5km SE	Heard	1	Explosion	Undetermined	N/K	8-Apr, 00:50
	4-5km SE	Heard	30	Burst		HMG	8-Apr, 00:58
	4-5km SE	Heard	1	Explosion	Undetermined	N/K	8-Apr, 00:58
4-5km SE	Heard	10	Burst		HMG	8-Apr, 01:00	

	4-5km SE	Heard	1	Explosion	Undetermined	N/K	8-Apr, 01:00
	4-5km SE	Heard	3	Explosion	Undetermined	N/K	8-Apr, 01:21
	4-5km SE	Heard	2	Explosion	Undetermined	N/K	8-Apr, 01:23
	3-4km SE	Heard	7	Burst		HMG	8-Apr, 01:53
	3-4km SE	Heard	20	Burst		HMG	8-Apr, 02:13
	3-4km SE	Heard	20	Burst		HMG	8-Apr, 02:15
	3-4km SE	Heard	3	Burst		HMG	8-Apr, 02:16
	4-5km SE	Heard	1	Explosion	Undetermined	N/K	8-Apr, 02:18
About 250m N of Stanytsia Luhanska Bridge (15km NE of Luhansk)	4-6km SW	Heard	18	Burst	Assessed as outside the disengagement area	N/K	8-Apr, 11:22-11:28
	5-7km SW	Heard	2	Explosion	Undetermined, assessed as outside the disengagement area	N/K	8-Apr, 11:39-11:41
	5-7km SW	Heard	85	Burst	Assessed as outside the disengagement area	N/K	8-Apr, 11:39-11:51
	5-7km SW	Heard	63	Burst	Assessed as outside the disengagement area	N/K	8-Apr, 11:55-12:00
About 1km SSE of the Stanytsia Luhanska Bridge (15km NE of Luhansk)	2km SW	Heard	7	Burst	Assessed as outside the disengagement area	N/K	8-Apr, 12:32-12:36
N edge of Pionerske (non-government-controlled, 19km E of Luhansk)	3km E	Heard	25	Shot		N/K	8-Apr, 11:25-11:28
	3km E	Heard	10	Shot		N/K	8-Apr, 11:44-11:45
	2km NW	Heard	15	Burst		N/K	8-Apr, 11:58-12:01
About 2.5km E of Orikhove-Donetske (government-controlled, 44km NW of Luhansk)	10-15km S	Heard	3	Explosion	Undetermined	N/K	8-Apr, 12:44-12:48
About 1km NNW of Kalynove-Borshchuvate (non-government-controlled, 61km W of Luhansk)	2.5-3km W	Heard	1	Explosion	Undetermined, assessed as outside the disengagement area near Zolote	N/K	8-Apr, 13:06

Map of Donetsk and Luhansk regions¹¹



¹¹ The SMM is deployed to ten locations throughout Ukraine – Kherson, Odessa, Lviv, Ivano-Frankivsk, Kharkiv, Donetsk, Dnipro, Chernivtsi, Luhansk and Kyiv – as per Permanent Council Decision 1117 of 21 March 2014. This map of eastern Ukraine is meant for illustrative purposes and indicates locations mentioned in the report, as well as those where the SMM has offices (monitoring teams, patrol hubs and forward patrol bases) in Donetsk and Luhansk regions. (In red: a forward patrol base from which SMM staff have temporarily relocated based on recommendations of security experts from participating States, as well as SMM security considerations. The SMM uses the premises during daylight hours and also patrols in this settlement during daylight hours).