



Daily Report 161/2020

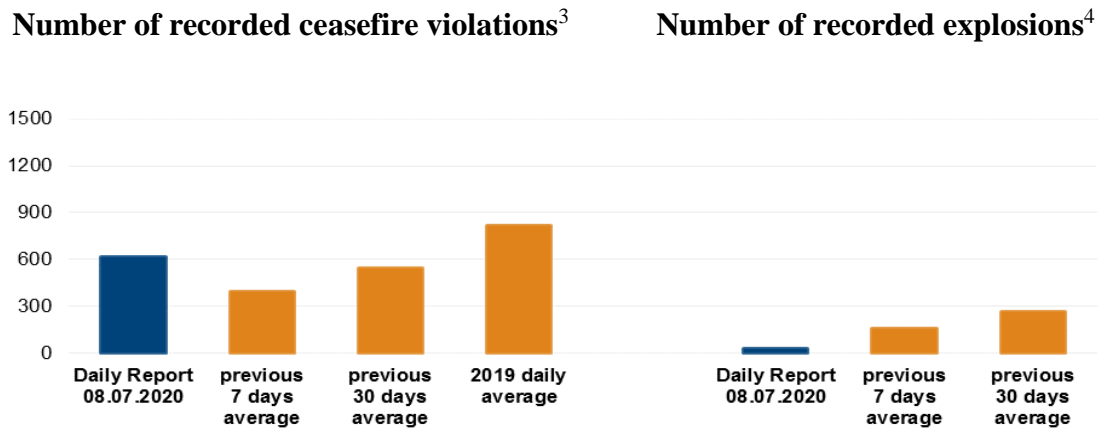
8 July 2020¹

Summary

- Compared with the previous reporting period, the SMM recorded more ceasefire violations in Donetsk region and fewer in Luhansk region.
- Small-arms fire was assessed as directed at an SMM mini-unmanned aerial vehicle (UAV) flying close to and over the areas close to the disengagement area near Petrivske.
- The SMM followed up on reports of shelling in Horlivka, and its mini-UAVs spotted recent craters near Spartak and Zaitseve, Donetsk region.
- Members of the armed formations continued to deny the Mission passage at checkpoints along official crossing routes in Donetsk and Luhansk regions.*
- The Mission continued monitoring all three disengagement areas: It observed people inside the disengagement area near Zolote during night hours and recorded ceasefire violations inside the disengagement area near Petrivske.
- The SMM saw civilians queuing to travel towards government- and non-government-controlled areas at entry-exit checkpoints and checkpoints along the contact line. At a temporary checkpoint of the armed formations near Olenivka, the SMM observed long waiting hours and poor conditions for about 200 pedestrians queuing to travel towards government-controlled areas.
- The SMM's freedom of movement continued to be restricted.*

¹ Based on information from the Monitoring Teams as of 19:30, 7 July 2020. All times are in Eastern European Summer Time.

Ceasefire violations²



² For a complete breakdown of ceasefire violations, please see the annexed table. During the reporting period, the SMM cameras in Krasnohorivka, Petrivske, Shyrokyne, Svitlodarsk and at the Oktiabr mine were non-operational. The SMM camera at the Stanytsia Luhanska bridge stopped being operational at about 13:00 on 6 July.

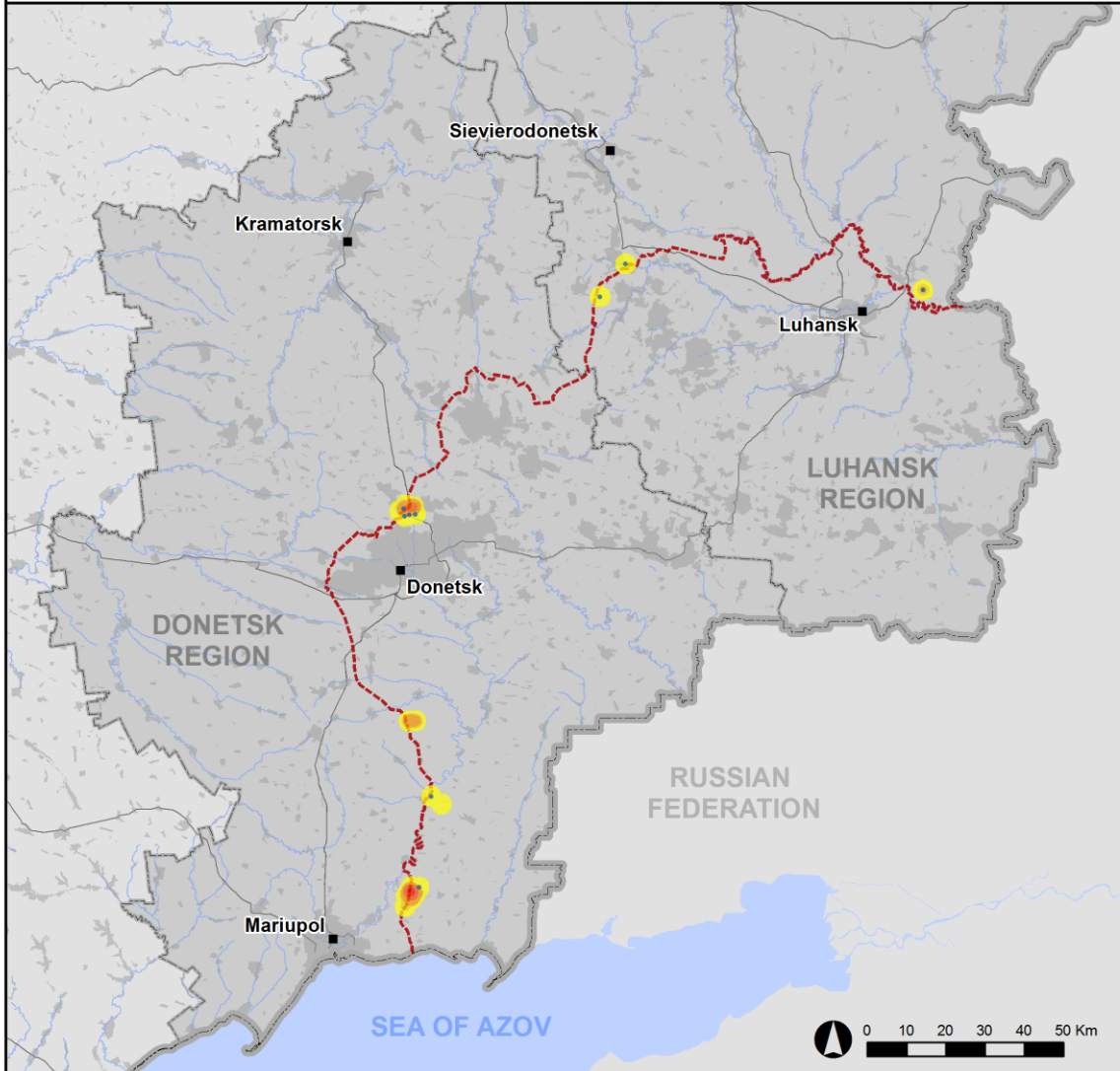
³ Including explosions.

⁴ Including from unidentified weapons.

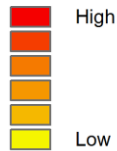
Map of recorded ceasefire violations

OSCE Organization for Security and
Co-operation in Europe
Special Monitoring Mission to Ukraine

Ceasefire violations observed by the SMM 7 July 2020



Ceasefire violation concentration



- Explosion
- Settlement
- Estimated line of contact

Sources: Administrative Boundaries - OCHA; Roads, Rivers - OpenStreetMap; Sea - VLIZ (2005). IHO Sea Areas; Other - OSCE.

Coordinate System: WGS 1984 UTM Zone 37N

This map is provided for illustrative purposes only. Its content is not warranted to be error-free and does not imply endorsement or acceptance by the OSCE SMM.

© OSCE SMM 2019 Use, copy, reproduction, transmission, broadcasting, sale, license, or exploitation not permitted without OSCE prior written authorization.

Created: 08/07/2020

In Donetsk region, the Mission recorded more ceasefire violations, including, however, fewer explosions (seven), compared with the [previous reporting period](#) (about 40 explosions). Almost all ceasefire violations, including all explosions, were recorded at south-easterly directions of Hnutove (government-controlled, 90km south of Donetsk) and at south-easterly directions of Donetsk Filtration Station (DFS) (15km north of Donetsk) (see below).

In Luhansk region, the Mission recorded fewer ceasefire violations, all of which explosions (about 20), compared with the [previous reporting period](#) (three explosions). All ceasefire violations were recorded in areas south-east of the disengagement area near Stanytsia Luhanska (government-controlled, 16km north-east of Luhansk) and at northerly and south-westerly directions of the disengagement area near Zolote (government-controlled, 60km west of Luhansk) (see below).

Small-arms fire assessed as directed at SMM mini-unmanned aerial vehicle close to the disengagement area near Petrivske

While conducting a mini-unmanned aerial vehicle (UAV) flight near and over the disengagement area near Petrivske (non-government-controlled, 41km south-west of Donetsk), the SMM heard 30 shots of small-arms fire at a distance of about 400m east, assessed as aimed at the UAV, which was flying about 500m east, near the north-eastern edge of the disengagement area (see below) (for a similar incident in this area, see [SMM Daily Report 16 June 2020](#)). The SMM safely landed the UAV and left the area.*

SMM followed up on reports of shelling in Horlivka and spotted recent impacts in Spartak and Zaitseve, all in Donetsk region

On 5 July, on the north-eastern edge of Spartak (non-government-controlled, 9km north of Donetsk), an SMM mini-UAV spotted a hole assessed as a recent impact in the north-western-facing side of the roof of an industrial building (not seen in imagery from 10 April 2020), assessed as probably caused by a mortar round (the SMM was unable to assess the direction of fire).

On 6 July, on the south-western edge of Zaitseve (50km north-east of Donetsk), an SMM mini-UAV spotted a recent impact in the backyard of a residential property (about 70m north of a house), assessed as caused by a mortar round (probable 82mm) fired from a south-easterly direction.

On 7 July, the SMM followed up on reports of damage to civilian infrastructure in Horlivka (non-government-controlled, 39km north-east of Donetsk) and conducted two mini-UAV flights in the area. The Mission will follow up with further assessments.

Members of the armed formations continued to deny the SMM passage at checkpoints along the contact line

Members of the armed formations continued to deny the SMM passage at checkpoints along official crossing routes. These restrictions constitute an impediment to the implementation of the Mission's mandate.⁵

⁵ The Mission began facing repeated denials when attempting to cross into non-government-controlled areas at checkpoints of the armed formations in Donetsk region on 21 March and Luhansk region on 23 March. For more information, see SMM Daily and Spot Reports.

In Donetsk region, at a checkpoint near Oleksandrivka (non-government-controlled, 20km south-west of Donetsk), a member of the armed formations [again](#) denied the SMM passage towards non-government-controlled areas, referring to “a lack of permission from those in control”.*

In Luhansk region, at a checkpoint south of the Stanytsia Luhanska bridge (15km north-east of Luhansk), a member of the armed formations [again](#) denied the SMM passage towards non-government-controlled areas, referring to restrictions due to COVID-19.*

Disengagement areas near Stanytsia Luhanska, Zolote and Petrivske⁶

On 6 July, outside the **disengagement area near Stanytsia Luhanska** (about 600m north of the area), an SMM mini-UAV spotted a tractor digging a 20m-long extension of an existing trench system running east to west, assessed as belonging to the Ukrainian Armed Forces.

On the night of 6-7 July, while on the eastern edge of Stanytsia Luhanska, the SMM heard 16 undetermined explosions at an assessed range of 4-8km south-east, assessed as outside the disengagement area but within 5km of its periphery.

On 7 July, inside the disengagement area, the Mission saw two members of the armed formations (wearing armbands with “JCCC” written on them) near their checkpoint south of the Stanytsia Luhanska bridge.

On 5 July, inside the **disengagement area near Zolote**, an SMM mini-UAV spotted a person near a former position of the Ukrainian Armed Forces south of a railway track (about 500m west of the area’s north-eastern corner) and another person near a former position of the Ukrainian Armed Forces near a railway track (about 1.2km east of the area’s western edge).

On the evening of 6 July, inside the disengagement area near Zolote, an SMM long-range UAV spotted two people within a former position of the Ukrainian Armed Forces about 400m south of the area’s northern edge and about 550m east of road T-1316, and again spotted a person within a former position of the Ukrainian Armed Forces south of the railway track and about 500m west of the area’s north-eastern corner.

On the evening and night of 6-7 July, the SMM camera in Zolote recorded two undetermined explosions at an assessed range of 2-4km east. During the same time period, while on the northern edge of Popasna (government-controlled, 69km west of Luhansk), the Mission heard four undetermined explosions at an assessed range of 5-10km south-east. All of the ceasefire violations were assessed as outside the disengagement area near Zolote but within 5km of its periphery.

On 7 July, the Mission saw five members of the armed formations (wearing armbands with “JCCC” written on them) close to the southern edge of the disengagement area near Zolote. It saw four of them walking along road T-1316 inside the disengagement area up to about 350m north of its southern edge and then return.

⁶ Disengagement is foreseen in the Framework Decision of the Trilateral Contact Group relating to disengagement of forces and hardware of 21 September 2016.

On 5 July, outside the **disengagement area near Petrivske**, aerial imagery available to the SMM revealed the presence of improvements to a military position, assessed as belonging to the Ukrainian Armed Forces, about 1.2km south of the area's south-eastern corner. It also revealed improvements to a military-type position, assessed as belonging to the armed formations, about 900m east of the area's south-eastern corner (not seen in imagery from 23 June 2020).

On 7 July, while positioned east of Bohdanivka (government-controlled, 41km south-west of Donetsk), the SMM heard 35 shots of small-arms fire at an assessed range of 2-3km east, assessed as inside the disengagement area near Petrivske. While positioned on the north-western edge of Petrivske, the Mission heard 30 shots of small-arms fire at an assessed distance of 400m east (assessed as aimed at an SMM mini-UAV, see above), assessed as outside the disengagement area but within 5km of its periphery.

Withdrawal of weapons

The SMM continued to monitor the withdrawal of weapons in implementation of the Memorandum and the Package of Measures and its Addendum.

In violation of withdrawal lines, the SMM observed a surface-to-air missile system in a residential area of government-controlled Donetsk region and two towed howitzers near a non-government-controlled area of Luhansk region (for further details, see the table below).

Indications of military and military-type presence inside the security zone⁷

The SMM observed armoured combat vehicles in government-controlled areas of Donetsk and Luhansk regions (for further details, see the table below).

Presence of anti-tank mines near Spartak

On 5 July, on the north-eastern edge of Spartak, an SMM mini-UAV spotted [again](#) 44 anti-tank mines laid in two rows across a road leading to Yasynuvata (non-government-controlled, 16km north-east of Donetsk), assessed as belonging to the armed formations. About 180m south of these mines, the UAV [again](#) spotted a roadblock consisting of concrete barriers across the full width of the road.

SMM facilitation of repairs to and maintenance and operation of critical civilian infrastructure, and of demining activities

The SMM facilitated and monitored adherence to localised ceasefires to enable repairs to power lines between government-controlled Novozvanivka (70km west of Luhansk) and Troitske (69km west of Luhansk), near non-government-controlled Berezivske (53km north-west of Luhansk) and Raivka (16km north-west of Luhansk), and to water infrastructure near Pankivka (non-government-controlled, 16km north of Luhansk); inspection of and repairs to water infrastructure between government-controlled Novotoshkiivske (53km west of Luhansk) and Nyzhnie (56km north-west of Luhansk); demining activities near government-controlled areas of Orikhove (57km north-west of Luhansk), Hirske (63km west of Luhansk) and Heivka (27km north-west of Luhansk); and

⁷ The hardware mentioned in this section is not proscribed by the provisions of the Minsk agreements on the withdrawal of weapons.

vegetation clearance, inspection and maintenance of railway tracks near Vilkhove (government-controlled, 22km north-east of Luhansk).

The Mission continued to facilitate the operation of the DFS. While positioned at two locations near the station, the SMM heard three undetermined explosions as well as shots and bursts of small-arms fire, all assessed as within a 5km radius of the DFS.

Measures taken at entry-exit checkpoints and corresponding checkpoints amid COVID-19 outbreak

In Luhansk region, the SMM noted that the entry-exit checkpoint (EECP) in Stanytsia Luhanska was operational.

While at the EECP between 10:05 and 12:50, the Mission saw 125 pedestrians (mixed genders and ages) queuing to travel towards government-controlled areas and 85 pedestrians (mixed genders and ages) queuing to travel in the opposite direction. The Mission saw two golf carts transporting people from the EECP to the new section of the Stanytsia Luhanska bridge and back.

In Donetsk region, the SMM saw that the EECP near Hnutove was operational but that there was no traffic in either direction. Between 10:45 and 15:00, at the EECP near Novotroitske (government-controlled, 36km south-west of Donetsk), the Mission saw about 105 pedestrians and 12 vehicles traveling from non-government- towards government-controlled areas. A representative of the State Border Guard Service of Ukraine told the SMM that the pedestrians travelling from non-government-controlled areas were obliged to download a special application tracking self-isolation on their smart phones and that those who did not have it would be taken to a medical facility in Hostre (government-controlled, 30km west of Donetsk) for two weeks of mandatory quarantine.

Between 10:46 and 11:24 and again between 14:40 and 15:40, on the northern edge of Olenivka (non-government-controlled, 23km south-east of Donetsk), about 1km north of the checkpoint of the armed formations, the SMM saw a temporary checkpoint with three armed members of the armed formations inspecting vehicles. At this checkpoint, the Mission saw about 60 vehicles and about 200 pedestrians queuing to travel towards government-controlled areas. Two members of the armed formations told the SMM that only pedestrians registered in government-controlled areas were allowed to travel through the checkpoint in that direction. On two occasions, about 20 to 40 people, many of whom said they carried papers certifying their status as an internally displaced person, told the SMM of their intention to travel to government-controlled areas despite not having permanent registration in those areas. The Mission noted that there was no shade, sanitary facility or water for about 200 pedestrians, many of whom were elderly or young children, who were queuing for several hours under the sun. The SMM also saw an ambulance arrive at the checkpoint.

The Mission continued monitoring in Kherson, Odessa, Lviv, Ivano-Frankivsk, Kharkiv, Dnipro, Chernivtsi and Kyiv.

***Restrictions of the SMM's freedom of movement or other impediments to fulfilment of its mandate**

The SMM's monitoring and freedom of movement are restricted by security hazards and threats, including risks posed by mines and unexploded ordnance (UXO) and other impediments – which

vary from day to day. The SMM's mandate provides for safe and secure access throughout Ukraine. All signatories of the Package of Measures have agreed on the need for this safe and secure access, that restriction of the SMM's freedom of movement constitutes a violation, and on the need for rapid response to these violations. They have also agreed that the Joint Centre for Control and Co-ordination (JCCC) should contribute to such response and co-ordinate mine clearance. Nonetheless, the armed formations in parts of Donetsk and Luhansk regions frequently deny the SMM access to areas adjacent to Ukraine's border outside control of the Government (for example, see [SMM Daily Report 29 June 2020](#)). The SMM's operations in Donetsk and Luhansk regions remain restricted following [the fatal incident of 23 April 2017 near Pryshyb](#); these restrictions continued to limit the Mission's observations.

Denial of access:

- At a checkpoint near Oleksandrivka (non-government-controlled, 20km south-west of Donetsk), a member of the armed formations [again](#) denied the SMM passage towards non-government-controlled areas, referring to "a lack of permission from those in control".
- At a checkpoint south of the Stanytsia Luhanska bridge (15km north-east of Luhansk), a member of the armed formations [again](#) denied the SMM passage towards non-government-controlled areas, referring to restrictions due to COVID-19.

Regular restrictions related to disengagement areas and mines/UXO:

- The sides continued to deny the SMM full access, as well as the ability to travel certain roads previously identified as important for effective monitoring by the Mission and for civilians' movement, through failure to conduct comprehensive clearance of mines, UXO and other obstacles.

Other impediments:

- On the night of 6-7 July, an SMM long-range UAV experienced GPS signal interference, assessed as caused by probable jamming, while flying over areas between Nyzhnie (government-controlled, 56km north-west of Luhansk) and Krynychne (non-government-controlled, 45km west of Luhansk).⁸
- On 7 July, an SMM mini-UAV experienced GPS signal interference, assessed as caused by probable jamming, while flying near Petrivske (non-government-controlled, 41km south of Donetsk). While conducting a second mini-UAV flight over the disengagement area near Petrivske, the SMM heard shots of small-arms fire at an assessed distance of 400m east, assessed as aimed at the UAV. The SMM safely landed the UAV and left the area (see above).

⁸ The interference could have originated from anywhere within the radius of kilometres from the UAV's position.

Table of weapons

Weapons in violation of withdrawal lines

Date	No. of weapons	Type of weapon	Location	Source of observation
Government-controlled areas				
06/07/2020	1	Surface-to-air missile system (9K35 <i>Strela-10</i>)	Near houses used by the Ukrainian Armed Forces in Mykolaivka (57km north of Donetsk)	Long-range UAV
Non-government-controlled areas				
07/07/2020	2	Towed howitzer (D-30A <i>Lyagushka</i> , 122mm)	Near Krynychne (45km west of Luhansk)	Long-range UAV

Table of military and military-type presence in the security zone⁹

Date	No.	Type	Location	Source of observation
Government-controlled areas				
06/07/2020	2	Armoured combat vehicle	Near houses used by the Ukrainian Armed Forces in Mykolaivka (57km north of Donetsk)	Long-range UAV
	5	Infantry fighting vehicle (BMP-2)	Near Vozdvyzhenka (formerly Krasnyi Pakhar, 66km north-east of Donetsk)	
	1	Armoured combat vehicle	Near Vrubivka (72km west of Luhansk)	
	1	Combat engineering vehicle (IMR-2)	Near Bobrove (56km north-west of Luhansk)	
	6	Probable infantry fighting vehicle (BMP variant)	Near Prychepylyivka (50km north-west of Luhansk)	
	3	Infantry fighting vehicle (BMP variant)	Near Nyzhnie (56km north-west of Luhansk)	
	2	Armoured combat vehicle		
	4	Infantry fighting vehicle (BMP-2)	In a residential area of Krymske (42km north-west of Luhansk)	
07/07/2020	2	Armoured reconnaissance vehicle (BRDM-2)	Near Troitske (69km west of Luhansk)	Patrol

⁹ The hardware mentioned in this section is not proscribed by the provisions of the Minsk agreements on the withdrawal of weapons.

Table of ceasefire violations as of 7 July 2020¹⁰

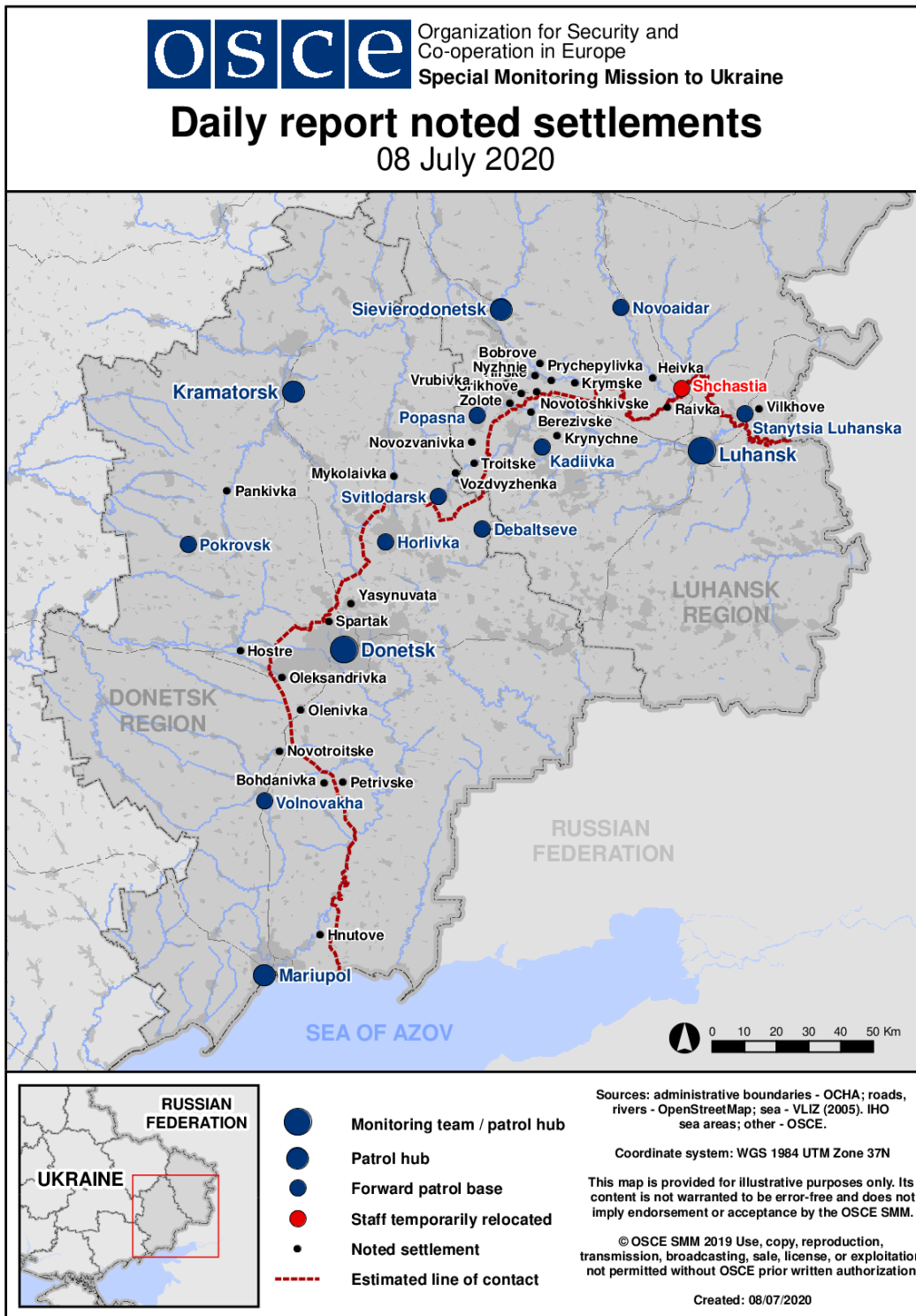
SMM position	Event location	Means	No.	Observation	Description	Weapon	Date, time
SMM camera in Avdiivka (government-controlled, 17km N of Donetsk)	3-5km SE	Recorded	1	Explosion	Undetermined	N/K	6-Jul, 23:03
	3-5km ESE	Recorded	2	Projectile	ESE to WNW	N/K	7-Jul, 00:01
	3-5km ESE	Recorded	2	Projectile	ESE to WNW	N/K	7-Jul, 00:01
	5-7km ESE	Recorded	1	Explosion	Undetermined	N/K	7-Jul, 00:56
SMM camera at Donetsk Filtration Station (15km N of Donetsk)	0.5-1.5km S	Recorded	6	Projectile	SSW to NNE	N/K	6-Jul, 21:52
	1-2km S	Recorded	1	Muzzle flash		N/K	6-Jul, 22:29
	1-2km SSW	Recorded	1	Muzzle flash		N/K	6-Jul, 23:10
	1-2km SSW	Recorded	1	Projectile	In vertical flight (subsequent to the previous event)	N/K	6-Jul, 23:10
	1-2km S	Recorded	1	Muzzle flash		N/K	6-Jul, 23:58
SMM camera 1.5km NE of Hnutove (government-controlled, 90km S of Donetsk)	3-5km SE	Recorded	4	Projectile	N to S	N/K	6-Jul, 22:54
	3-5km SE	Recorded	7	Projectile	N to S	N/K	6-Jul, 23:45
	2-4km E	Recorded	14	Projectile	N to S	N/K	7-Jul, 00:13
	3-5km ESE	Recorded	2	Projectile	N to S	N/K	7-Jul, 03:09
	2-4km ESE	Recorded	5	Projectile	S to N	N/K	6-Jul, 00:24
	2-3km ESE	Recorded	20	Burst	S to N	N/K	6-Jul, 21:31
	2-3km ESE	Recorded	1	Projectile	S to N	N/K	6-Jul, 21:32
	2-3km ESE	Recorded	1	Projectile	S to N	N/K	6-Jul, 21:34
	2-3km ESE	Recorded	7	Burst	S to N	N/K	6-Jul, 21:40
	2-3km E	Recorded	1	Projectile	E to W	N/K	6-Jul, 21:41
	2-3km ESE	Recorded	8	Projectile	S to N	N/K	6-Jul, 21:41
	2-3km ESE	Recorded	18	Burst	S to N	N/K	6-Jul, 21:42
	4-5km E	Recorded	1	Explosion	Undetermined	N/K	6-Jul, 22:10
	2-3km ESE	Recorded	5	Burst	S to N	N/K	6-Jul, 22:13
	2-3km ESE	Recorded	1	Projectile	S to N	N/K	6-Jul, 22:13
	2-3km ESE	Recorded	13	Projectile	S to N	N/K	6-Jul, 22:16
	2-3km ESE	Recorded	2	Projectile	S to N	N/K	6-Jul, 22:22
	2-3km ESE	Recorded	6	Projectile	S to N	N/K	6-Jul, 22:23
	2-3km ESE	Recorded	1	Projectile	S to N	N/K	6-Jul, 22:34
	3-5km ESE	Recorded	2	Projectile	SSW to NNE	N/K	6-Jul, 23:03
	3-5km SE	Recorded	23	Projectile	SW to NE	N/K	6-Jul, 23:05
	3-5km SE	Recorded	10	Projectile	SW to NE	N/K	6-Jul, 23:05
	3-5km ESE	Recorded	24	Projectile	SW to NE	N/K	6-Jul, 23:06
	2-4km ESE	Recorded	34	Burst	S to N	N/K	6-Jul, 23:15
	3-5km SE	Recorded	12	Projectile	SW to NE	N/K	6-Jul, 23:23
	3-5km SE	Recorded	12	Projectile	SW to NE	N/K	6-Jul, 23:26
	3-5km SE	Recorded	1	Projectile	SW to NE	N/K	6-Jul, 23:27
	3-5km SE	Recorded	1	Illumination flare	S to N	N/K	6-Jul, 23:28
	3-4km ESE	Recorded	1	Projectile	S to N	N/K	6-Jul, 23:28
	2-3km SE	Recorded	24	Projectile	SE to NW	N/K	6-Jul, 23:28
	2-4km ESE	Recorded	1	Projectile	SSW to NNE	N/K	6-Jul, 23:28
	2-4km ESE	Recorded	2	Projectile	SW to NE	N/K	6-Jul, 23:29
3-5km ESE	Recorded	1	Projectile	SW to NE	N/K	6-Jul, 23:29	
3-5km ESE	Recorded	1	Projectile	SSW to NNE	N/K	6-Jul, 23:30	
2-4km ESE	Recorded	4	Projectile	SW to NE	N/K	6-Jul, 23:30	
2-3km ESE	Recorded	18	Projectile	S to N	N/K	6-Jul, 23:31	

¹⁰ The table only includes ceasefire violations directly observed by the SMM patrols or recorded by the SMM cameras and it may include those also assessed to be live-fire exercises, controlled detonations, etc. Details provided – in terms of distance, direction, weapons-type, etc. – are based on assessments provided by monitors on the ground and technical monitoring officers, and are not always necessarily precise. When information is not known (indicated with an “N/K”), the SMM was unable to ascertain such information due to distance, weather conditions technical limitations and/or other considerations. Ceasefire violations recorded by more than one patrol/camera and assessed to be the same are entered only once.

	2-3km ESE	Recorded	2	Projectile	SSW to NNE	N/K	6-Jul, 23:32
	2-3km ESE	Recorded	6	Projectile	S to N	N/K	6-Jul, 23:33
	2-3km ESE	Recorded	6	Projectile	S to N	N/K	6-Jul, 23:34
	2-3km ESE	Recorded	3	Projectile	SSW to NNE	N/K	6-Jul, 23:35
	2-3km ESE	Recorded	15	Projectile	S to N	N/K	6-Jul, 23:41
	2-3km ESE	Recorded	2	Projectile	NW to SE	N/K	6-Jul, 23:41
	2-3km ESE	Recorded	11	Projectile	S to N	N/K	6-Jul, 23:52
	2-3km ESE	Recorded	4	Projectile	S to N	N/K	6-Jul, 23:56
	2-4km SE	Recorded	1	Burst	SW to NE	N/K	7-Jul, 01:23
	2-3km ESE	Recorded	4	Projectile	S to N	N/K	7-Jul, 01:24
	2-3km ESE	Recorded	12	Projectile	S to N	N/K	7-Jul, 01:41
	3-5km ESE	Recorded	9	Projectile	S to N	N/K	7-Jul, 01:54
SMM camera in Hranitne (government-controlled, 60km S of Donetsk)	1-3km E	Recorded	1	Explosion	Undetermined	N/K	6-Jul, 23:40
	4-6km ESE	Recorded	1	Projectile	S to N	N/K	7-Jul, 00:29
About 1km NW of the railway station in Yasynuvata (non-government-controlled, 16km NE of Donetsk)	1-2km WSW	Heard	18	Shot		Small arms	7-Jul, 10:10-10:11
	1-2km WSW	Heard	5	Burst		Small arms	7-Jul, 10:10-10:11
	1-2km WSW	Heard	17	Shot		Small arms	7-Jul, 10:22-10:25
	1-2km WSW	Heard	6	Burst		HMG	7-Jul, 10:22-10:25
	2-3km WSW	Heard	4	Burst		HMG	7-Jul, 10:26
	1-2km WSW	Heard	9	Shot		Small arms	7-Jul, 11:29
	1-3km WSW	Heard	11	Burst		Small arms	7-Jul, 14:48-14:56
	1-3km WSW	Heard	17	Shot		Small arms	7-Jul, 14:48-14:56
	1-2km WSW	Heard	9	Shot		Small arms	7-Jul, 15:13-15:15
SE part of Avdiivka (government-controlled, 17km N of Donetsk)	1-2km S	Heard	1	Burst		Small arms	7-Jul, 10:22
	1-2km E	Heard	3	Burst		HMG	7-Jul, 14:38
	1-2km SE	Heard	37	Shot		HMG	7-Jul, 14:47
	1-2km SE	Heard	3	Burst		HMG	7-Jul, 14:52
	1-2km SE	Heard	1	Explosion	Undetermined	N/K	7-Jul, 14:52
	1-2km E	Heard	4	Shot		HMG	7-Jul, 15:10-15:14
	3-4km SE	Heard	2	Explosion	Undetermined	N/K	7-Jul, 15:10-15:14
	1-2km E	Heard	3	Burst		HMG	7-Jul, 15:55
About 700m NW of Petrivske (non-government-controlled, 41km S of Donetsk)	400m E	Heard	30	Shot	Assessed as outside the disengagement area	Small arms	7-Jul, 12:58
About 2km E of Bohdaniivka (government-controlled, 41km SW of Donetsk)	2-3km E	Heard	35	Shots and bursts	Assessed as inside the Petrivske disengagement area	Small arms	7-Jul, 13:00-13:04
SMM camera in Zolote (government-controlled,	2-4km E	Recorded	2	Explosion	Undetermined (assessed as outside the disengagement area)	N/K	6-Jul, 23:18

60km W of Luhansk)							
N edge of Popasna (government-controlled, 69km W of Luhansk)	5-10km SE	Heard	4	Explosion	Undetermined (assessed as outside the Zolote disengagement area)	N/K	7-Jul, 23:50-00:10
E edge of Stanytsia Luhanska (government-controlled, 16km NE of Luhansk)	4-8km SE	Heard	16	Explosion	Undetermined (assessed as outside the disengagement area)	N/K	7-Jul, 00:46-01:07

Map of Donetsk and Luhansk regions¹¹



¹¹ The SMM is deployed to ten locations throughout Ukraine – Kherson, Odessa, Lviv, Ivano-Frankivsk, Kharkiv, Donetsk, Dnipro, Chernivtsi, Luhansk and Kyiv – as per Permanent Council Decision 1117 of 21 March 2014. This map of eastern Ukraine is meant for illustrative purposes and indicates locations mentioned in the report, as well as those where the SMM has offices (monitoring teams, patrol hubs, and forward patrol bases) in Donetsk and Luhansk regions. (In red: a forward patrol base from which SMM staff has temporarily relocated based on recommendations of security experts from participating States as well as SMM security considerations. The SMM uses the premises during daylight hours and patrols in this settlement during daylight hours, as well).