



Daily Report 141/2020

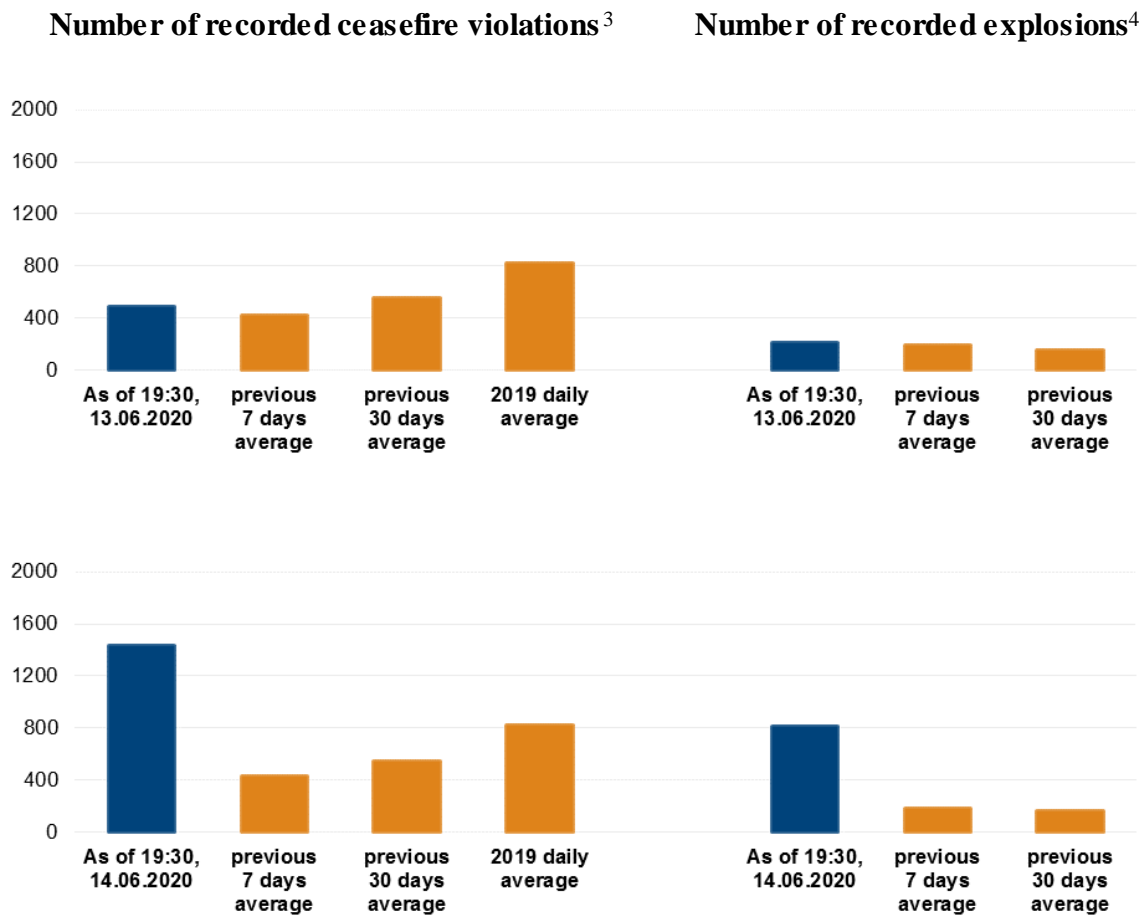
15 June 2020¹

Summary

- Compared with the previous reporting period, between the evenings of 12 and 13 June, the SMM recorded more ceasefire violations in Donetsk region and fewer in Luhansk region.
- Compared with the previous 24 hours, between the evenings of 13 and 14 June, the Mission recorded fewer ceasefire violations in Donetsk region and a significant increase in ceasefire violations in Luhansk region.
- The SMM followed up on reports of a man who sustained an injury due to gunfire on 9 March in Zaitseve, Donetsk region.
- Members of the armed formations continued to deny the Mission passage at checkpoints along official crossing routes in Donetsk and Luhansk regions.*
- The Mission continued monitoring all three disengagement areas: it observed persons inside the disengagement area near Zolote and near Petrivske.
- The Mission facilitated and monitored adherence to localised ceasefires to enable maintenance to and operation of critical civilian infrastructure on both sides of the contact line.
- The Mission saw that the entry-exit checkpoints in Stanytsia Luhanska and near Novotroitske were temporarily open but that the corresponding checkpoints of the armed formations remained closed.
- The SMM's freedom of movement was restricted including near non-government-controlled Manuilivka.*

¹ Based on information from the Monitoring Teams as of 19:30, 14 June 2020. All times are in Eastern European Summer Time.

Ceasefire violations²

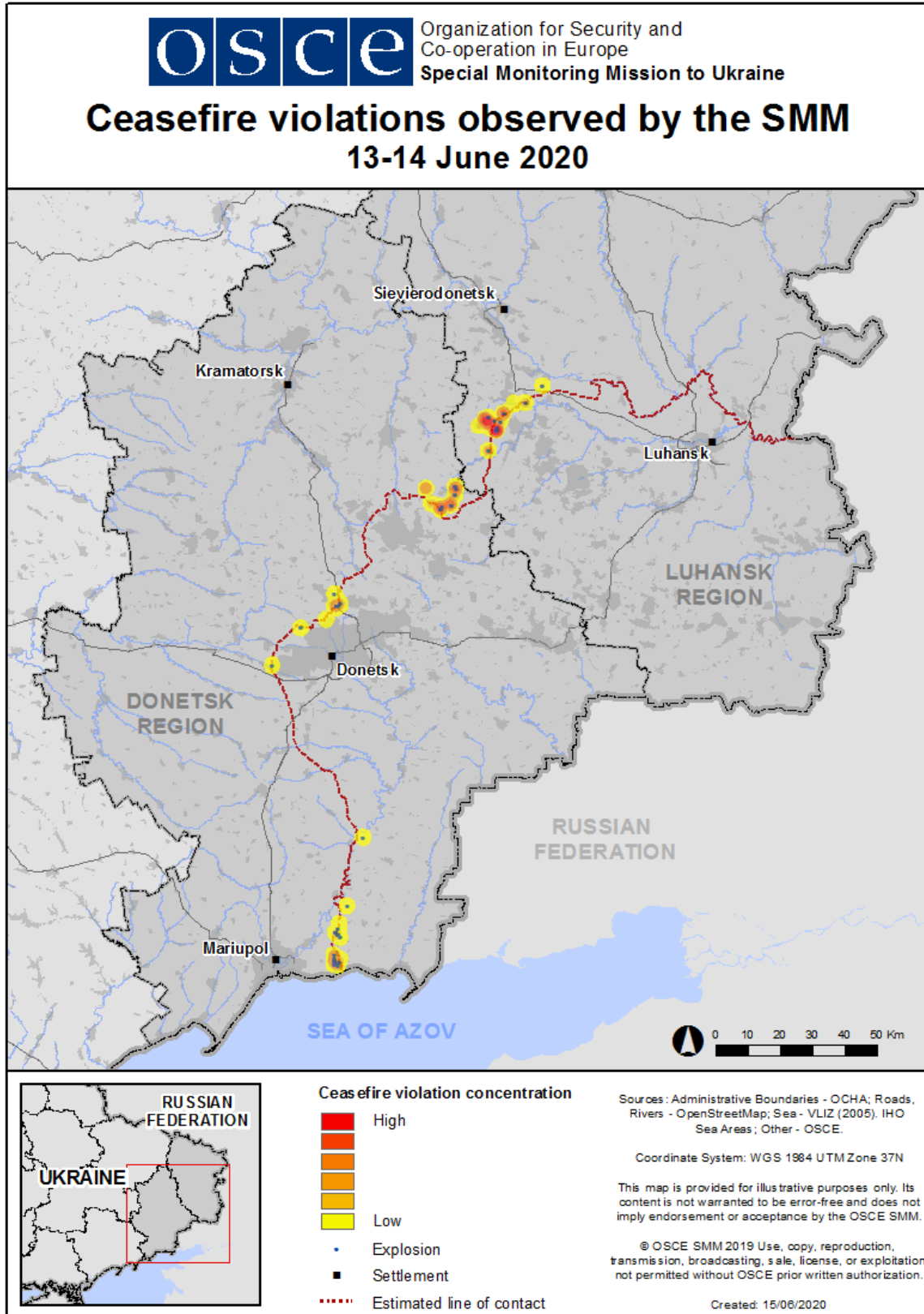


² For a complete breakdown of ceasefire violations, please see the annexed table. On both days of the reporting period, the SMM cameras in Petrivske and Krasnohorivka remained non-operational while the SMM cameras at Oktiabr Mine were not operational starting on the afternoon of 13 June.

³ Including explosions.

⁴ Including from unidentified weapons.

Map of recorded ceasefire violations



In Donetsk region, between the evenings of 12 and 13 June, the SMM recorded more ceasefire violations, including more explosions (about 155), compared with the [previous reporting period](#) (about 110). The majority of ceasefire violations, including almost all explosions, were recorded at easterly and southerly directions of Svitlodarsk (government-controlled, 57km north-east of Donetsk) and at northerly directions of Shyrokyne (government-controlled, 100km south of Donetsk).

Between the evenings of 13 and 14 June, the Mission recorded fewer ceasefire violations, including fewer explosions (about 135), compared with the previous 24 hours. The majority of ceasefire violations, including the majority of explosions, about 90 of which were assessed as artillery rounds, were recorded in areas east-north-east, south and west-north-west of Svitlodarsk.

In Luhansk region, between the evenings of 12 and 13 June, the SMM recorded fewer ceasefire violations, including fewer explosions (55), compared with the [previous reporting period](#) (about 70). The majority of ceasefire violations, including the majority of explosions, were recorded at easterly and westerly directions of the disengagement area near Zolote (government-controlled, 60km west of Luhansk) (see below).

Between the evenings of 13 and 14 June, the Mission recorded an approximate twenty-fold increase in ceasefire violations (including about 680 explosions), compared with the previous 24 hours. More than 90 percent of ceasefire violations, including more than 550 explosions, were recorded on 13 June between about 18:00 and 22:30, in areas south-east of Popasna (government-controlled, 69km west of Luhansk) (see below).

Man injured by gunfire in Zaitseve

The SMM followed up on reports of a man who sustained injuries due to gunfire in Zaitseve (50km north-east of Donetsk) on 9 March.

On 9 March, medical staff at an ambulance station in Horlivka (non-government-controlled, 39km north-east of Donetsk) told the SMM that a 56-year-old man from Zaitseve had been admitted that morning with a bullet wound to his abdomen.

On 12 June, the SMM spoke to the man's wife, who said that on the morning 9 March, she and her husband had been in the garden of their house at 140 Polietaieva Street (less than 1km away from the contact line) when her husband was wounded in the abdomen. The woman said that she had heard her husband cry for help and say that he was in severe pain, and that she had helped him crawl to their outhouse to take cover. The woman added that she had to drive her husband to a designated spot to be picked up by an ambulance, as it would not approach their house due to security concerns.

On 9 March, a resident of Horlivka (woman in her fifties) told the SMM that shelling had occurred in Zaitseve that same morning.

Members of the armed formations continued to deny the SMM passage at checkpoints along the contact line in Donetsk and Luhansk regions

Members of the armed formations continued to deny the SMM passage at checkpoints in both Donetsk and Luhansk regions along official crossing routes. These restrictions constitute an impediment to the implementation of the Mission's mandate.⁵

In Donetsk region, on 14 June, at a checkpoint near Olenivka (non-government-controlled, 23km south-west of Donetsk), members of the armed formations (one of them visibly armed) [again](#) denied the SMM passage towards non-government-controlled areas, referring to quarantine restrictions due to COVID-19. On another occasion at the same checkpoint, members of the armed formations [again](#) denied passage towards government-controlled areas, stating that "the SMM did not have permission to pass".

In Luhansk region, at a checkpoint south of the Stanytsia Luhanska bridge (15km north-east of Luhansk), members of the armed formations [again](#) denied the SMM passage towards non-government-controlled areas on 13 June and towards government-controlled areas on 14 June, referring to the closure of the checkpoint due to COVID-19.*

Disengagement areas near Stanytsia Luhanska, Zolote and Petrivske⁶

On 13 and 14 June, inside the **disengagement area near Stanytsia Luhanska** (government-controlled, 16km north-east of Luhansk), the SMM saw members of the armed formations (wearing armbands with "JCCC" written on them) near their checkpoint south of the Stanytsia Luhanska bridge.

On the evening of 12 June, while positioned on the northern edge of Popasna, the SMM heard 17 explosions assessed as artillery rounds at an assessed range of 5-9km east-south-east. On the night of 12-13 June, the SMM camera in Zolote recorded a projectile in flight at an assessed range of 1-3km east. On 13 June, while positioned about 2km south-east of Druzhba (government-controlled, 76km west of Luhansk), the Mission heard six undetermined explosions at an assessed range of 8-10km east. All these ceasefire violations were assessed as outside the **disengagement area near Zolote** but within 5km of its periphery.

On 13 and 14 June, the Mission saw members of the armed formations (wearing armbands with "JCCC" written on them) near the southern edge of the disengagement area. On both days, it saw two of them walking along road T-1316 inside the disengagement area up to about 350m north of its southern edge.

On the evening of 6 June, inside the disengagement area near Zolote, an SMM long-range unmanned aerial vehicle (UAV) spotted two persons within former positions of the armed formations south of the railway track and about 2km west of road T-1316.

⁵ The Mission began facing repeated denials when attempting to cross into non-government-controlled areas at checkpoints of the armed formations in Donetsk region on 21 March and Luhansk region on 23 March. For more information, see SMM Daily and Spot Reports.

⁶ Disengagement is foreseen in the Framework Decision of the Trilateral Contact Group relating to disengagement of forces and hardware of 21 September 2016.

On the evening of 13 June, while positioned on the northern edge of Popasna, the Mission heard about 90 explosions assessed as artillery rounds at an assessed range of 5-10km east, which were unable to be assessed as inside or outside the disengagement area.

On 14 June, while positioned at two locations near the disengagement area near Zolote, the SMM heard nine undetermined explosions and about 30 bursts of heavy-machine-gun fire, all assessed as outside the disengagement area but within 5km of its periphery.

On 13 June, inside the disengagement area near Zolote, the Mission saw an armoured personnel carrier (Kozak-2) on the north-eastern edge of Katerynivka (government-controlled, 64km west of Luhansk) (see table below).

During the night of 12 June, inside the **disengagement area near Petrivske** (non-government-controlled, 41km south of Donetsk), an SMM long-range UAV spotted two persons walking near a former position of the Ukrainian Armed Forces about 700m south of the area's northern edge and about 1.3km west of the area's eastern edge.

On 13 and 14 June, while positioned at two locations near the disengagement area, the SMM observed a calm situation.

On the evening of 6 June, inside the disengagement area near Petrivske, an SMM long-range UAV spotted two persons within former positions of the armed formations about 400m north-north-west of the area's south-eastern corner.

Withdrawal of weapons

The SMM continued to monitor the withdrawal of weapons in implementation of the Memorandum and the Package of Measures and its Addendum. It observed three weapons in violation of withdrawal lines in a non-government-controlled area of Donetsk region.

The Mission also observed 21 weapons beyond withdrawal lines but outside designated storage sites, mostly at railway stations in government-controlled areas of Donetsk region (for further details, see the tables below).

Indications of military and military-type presence inside the security zone⁷

The SMM observed armoured combat vehicles in Donetsk and Luhansk regions, as well as anti-aircraft guns and a self-propelled anti-aircraft systems in the former (for further details, see the table below).

On 12 June, near Orlivske (government-controlled, 82km south of Donetsk), an SMM mini-UAV spotted seven persons, assessed as Ukrainian Armed Forces personnel, two of whom were aiming their rifles at the UAV.

On 13 June, near Mykolaivka (government-controlled, 40km south of Donetsk) the Mission saw a temporary checkpoint with five Ukrainian Armed Forces personnel and a pick-up truck parked nearby.

⁷ The hardware mentioned in this section is not proscribed by the provisions of the Minsk agreements on the withdrawal of weapons.

On 14 June, near Umanske (government-controlled, 25km north-west of Donetsk) the SMM saw a temporary checkpoint with five Ukrainian National Guard personnel and an armoured personnel carrier (KrAZ Cougar) parked on the side of the road.

On the same day, north-west of Lebedynske (government-controlled, 99km south of Donetsk), the Mission saw another temporary checkpoint with four Ukrainian Armed Force personnel (two of them visibly armed) and an armoured personnel carrier (Kozak type) parked on the side of a road.

Presence of mines near non-government-controlled Holmivskiyi and government-controlled Travneve, and of a mine hazard sign

On 6 June, an SMM long-range UAV again spotted 12 anti-tank mines, assessed as belonging to the armed formations, on a road between Holmivskiyi (non-government-controlled, 49km north-east of Donetsk) and Travneve (government-controlled, 51km north-east of Donetsk) (for previous observations in the area, see [SMM Daily Report 23 May 2020](#)). On the same day, an SMM long-range UAV again spotted 14 anti-tank mines, assessed as belonging to the Ukrainian Armed Forces, laid across a road on the southern edge of Travneve (for previous observations in the area, see [SMM Daily Report 8 June 2019](#)).

On 14 June, on the eastern edge of Popasna, the SMM observed for the first time a mine hazard sign with “Danger mines, Transit forbidden” written on it in Ukrainian.

SMM facilitation of maintenance to and operation of critical civilian infrastructure

The SMM facilitated and monitored adherence to localised ceasefires to enable vegetation clearance, inspection and maintenance of railway tracks near Vilkhove (government-controlled, 22km north-east of Luhansk) on 13 and 14 June, and a power line assessment in Berezivske (non-government-controlled, 53km north-west of Luhansk) on 14 June.

The Mission continued to facilitate the operation of the Donetsk Filtration Station (DFS) (15km north of Donetsk) on 13 and 14 June. While positioned near Avdiivka (government-controlled, 17km north of Donetsk) on 13 June and on its south-eastern edge on 14 June, the SMM heard shots of heavy machine-gun fire and shots and bursts of small-arms fire, respectively. All these ceasefire violations were assessed as within a 5km radius of the station.

Border areas outside government control

On 13 June, the SMM monitored border areas near Manych (76km east of Donetsk) and Komyshevakh (75km east of Donetsk), where it observed a calm situation.

On 14 June, while at a railway station near Voznesenivka (formerly Chervonopartyzansk, 65km south-east of Luhansk), the SMM saw at least two stationary cargo wagons. After about ten minutes, a member of the armed formations told the SMM to leave the area.*

On the same day, at a border crossing point near Voznesenivka, the SMM observed two pedestrians entering Ukraine and one truck exiting Ukraine. After about ten minutes, a member of the armed formations told the SMM to leave the area.*

Measures taken at entry-exit checkpoints and corresponding checkpoints amid COVID-19 outbreak

In Donetsk region, on 14 June, the SMM saw that the entry-exit checkpoint (EECP) near Novotroitske (government-controlled, 36km south-west of Donetsk) was open between 14:35 and 15:09. and that the corresponding checkpoint of the armed formations near Olenivka remained closed.*

On 13 June, in Luhansk region, the SMM saw that the EECP in Stanytsia Luhanska was open between 10:50 and 15:40. During its presence, it saw 30 people (mixed genders and ages) arriving at the southern edge of the new span of the Stanytsia Luhanska bridge.

About 1m south of the new span of the Stanytsia Luhanska bridge, the SMM saw four members of the armed formations (wearing armbands with “JCCC” written on them) checking their documents. It also saw two women (in their sixties) and a man in a wheelchair (in his seventies) returning to government-controlled areas after being denied access to non-government controlled areas, while the remainder proceeded towards non-government-controlled areas.

On the morning of the same day, the SMM camera at the Stanytsia Luhanska bridge saw 45 people traveling from non-government-controlled to government-controlled areas.

According to a representative of the State Border Guard Service of Ukraine, on 13 June, 89 people (including 34 minors) had entered and 27 had exited government-controlled areas.

On 14 June, in Luhansk region, the SMM saw that the EECP in Stanytsia Luhanska was open between 12:50 and 13:50, and that about 100 people (mixed genders and ages) were queueing at the EECP to travel toward non-government-controlled areas. During its presence, the Mission also saw about ten police officers and four personnel from an international organization near the EECP.

On the same day, the SMM saw that the checkpoint of the armed formations south of the Stanytsia Luhanska bridge was open between 11:50 and 17:50, and that 96 people (mixed genders and ages, including three persons in wheelchairs) entered non-government-controlled areas. On the morning of 14 June, the SMM camera at Stanytsia Luhanska bridge recorded 33 people travelling from non-government-controlled towards government-controlled areas. Throughout the day, the Mission saw an ambulance and 11 personnel from an international organization near the checkpoint.

According to a representative of the State Border Guard Service of Ukraine, on 14 June, 75 persons had entered and 106 persons had exited government-controlled areas.

The abovementioned civilians crossed the contact line through the EECP in Stanytsia Luhanska in both directions owing to special personal and humanitarian circumstances.

Security situation in south-east Kherson region

On 13 June, the SMM observed a calm situation in south-east Kherson region, at a Ukrainian State Border Guard Service security post in Valok (188km south-east of Kherson) and at checkpoints near Kalanchak (67km south-east of Kherson) and near Chaplynka (77km south-east of Kherson), between Kherson region and Crimea.

The Mission continued monitoring in Dnipro, Odessa, Lviv, Ivano-Frankivsk, Kharkiv, Chernivtsi and Kyiv.

***Restrictions of the SMM's freedom of movement or other impediments to fulfilment of its mandate**

The SMM's monitoring and freedom of movement are restricted by security hazards and threats, including risks posed by mines and unexploded ordnance (UXO) and other impediments – which vary from day to day. The SMM's mandate provides for safe and secure access throughout Ukraine. All signatories of the Package of Measures have agreed on the need for this safe and secure access, that restriction of the SMM's freedom of movement constitutes a violation, and on the need for rapid response to these violations. They have also agreed that the Joint Centre for Control and Co-ordination (JCCC) should contribute to such response and co-ordinate mine clearance. Nonetheless, the armed formations in parts of Donetsk and Luhansk regions frequently deny the SMM access to areas adjacent to Ukraine's border outside control of the Government (for example, see below). The SMM's operations in Donetsk and Luhansk regions remain restricted following [the fatal incident of 23 April 2017 near Pryshyb](#); these restrictions continued to limit the Mission's observations.

Denial of access:

- At a checkpoint south of the Stanytsia Luhanska bridge (15km north-east of Luhansk), members of the armed formations [again](#) denied the SMM passage toward non-government-controlled areas on 13 June, and towards government-controlled areas on 14 June, referring to the closure of the checkpoint due to COVID-19.
- On 13 June, near Manuilivka (non-government-controlled, 65km east of Donetsk) two members of the armed formations (one visibly armed) did not allow the SMM to conduct an announced UAV flight.
- On 14 June, at a checkpoint near Olenivka (non-government-controlled, 23km south-west of Donetsk), members of the armed formations (one visibly armed) [again](#) denied the SMM passage towards non-government-controlled areas on one occasion, referring to quarantine restrictions due to COVID-19, and [again](#) denied it passage towards government-controlled areas on another occasion, stating that “the SMM did not have permission to pass”.
- On 14 June, on one occasion at a border crossing point and on another at a railway station near Voznesenivka (formerly Chervonopartyzansk, non-government-controlled, 65km south-east of Luhansk), a member of the armed formations asked the SMM to leave the area.

Regular restrictions related to disengagement areas and mines/UXO:

- The sides continued to deny the SMM full access, as well as the ability to travel certain roads previously identified as important for effective monitoring by the Mission and for civilians' movement, through failure to conduct comprehensive clearance of mines, UXO and other obstacles.

Other impediments:

- On 6 June, an SMM long-range UAV experienced signal interference, assessed as caused by probable jamming, while flying over areas near non-government-controlled Sentianivka (formerly Frunze, 44km west of Luhansk) and Ohulchansk (25km east of Luhansk), and between Avdiivka (government-controlled, 17km north

of Donetsk) and Novoselivka (non-government-controlled, 31km north-east of Donetsk).

- On the evening of 12 June, an SMM long-range UAV experienced signal interference, assessed as caused by probable jamming, while flying over areas near Kostiantynivka (government-controlled, 60km north of Donetsk) and Samsonove (non-government-controlled, 101km south of Donetsk).⁸

⁸ The interference could have originated from anywhere within the radius of kilometres from the UAV's position.

Table of weapons

Weapons in violation of withdrawal lines

Date	No. of weapons	Type of weapon	Location	Source of observation
Non-government-controlled areas				
12/06/2020	3	Multiple launch rocket system (BM-21 <i>Grad</i> , 122mm)	Near Nyzhnia Krynka (31km north-east of Donetsk)	Long-range UAV

Weapons beyond withdrawal lines but outside designated storage sites

Date	No. of weapons	Type of weapon	Location	Source of observation
Government-controlled areas				
12/06/2020	2	Surface-to-air missile system (9K35 <i>Strela-10</i>)	At the railway station station in Kostiantynivka (60km north of Donetsk)	Long-range UAV
13/06/2020	2	Surface-to-air missile system (9K35 <i>Strela-10</i>)	At the railway station near Zachativka (74km south-west of Donetsk) <i>At the same railway station, the SMM also saw 44 infantry fighting vehicles (43 BMP-1 and one BMP-1 Ksh), an armoured personnel carrier (MT-LB) and a self-propelled anti-aircraft system (ZSU-23-4 Shilka, 23mm).⁹</i>	Patrol
	6	Tank (T-64)	At the railway station in Khibodarivka (65km south-west of Donetsk)	
	2	Self-propelled howitzer (2S1 <i>Gvozdika</i> , 122mm)	In a compound near Kalynove (formerly Kalinine, 65km south-west of Donetsk)	
14/06/2020	9	Anti-tank guided missile system (9M113 <i>Konkurs</i> , 135mm)	At the railway station in Druzhkivka (72km north of Donetsk)	

⁹ The infantry fighting vehicles and military vehicles mentioned in this section are not proscribed by the provisions of the Minsk agreements on the withdrawal of weapons.

Table of military and military-type presence in the security zone¹⁰

Date	No.	Type	Location	Source of observation
Government-controlled areas				
06/06/2020	5	Armoured personnel carrier (BTR-variant)	At a compound in Dyllivka (52km north of Donetsk)	Long-range UAV
	4	Anti-aircraft gun (ZU-23, 23mm)		
	1	Trench digger (PZM-2)		
	1	Probable armoured combat vehicle	Near Krymske (42km north-west of Luhansk)	
	1	Probable infantry fighting vehicle (BMP variant)	Near Lobacheve (17km north-west of Luhansk)	
	1	Trench digger (PZM-2)	Near a residential area in Krasnohorivka (21km west of Donetsk)	
	1	Armoured combat vehicle	Near Nevelske (18km north-west of Donetsk)	
	1	Infantry fighting vehicle (BMP-2)	Near Troitske (30km north of Donetsk)	
12/06/2020	2	Infantry fighting vehicle (BMP-1)	Near Novhorodske (35km north of Donetsk)	Long-range UAV
	1	Infantry fighting vehicle (BMP variant)	Near Berezove (31km south-west of Donetsk)	
	3	Infantry fighting vehicle (two BMP-2 and one BMP-1)	Near residential houses in Taramchuk (29km south-west of Donetsk)	
	1	Anti-aircraft gun (ZU-23, 23mm)	Near residential houses in Avdiivka (17km north of Donetsk)	
13/06/2020	3	Infantry fighting vehicle (BMP variant)	In a residential area of Bohdanivka (41 km south-west of Donetsk)	Patrol
	1	Armoured personnel carrier (Kozak-2)	In Katerynivka (government-controlled, 64km west of Luhansk)	
	2	Self-propelled anti-aircraft system (ZSU-23-4 <i>Shilka</i> , 23mm)	Near Novohnativka (40km south of Donetsk)	
Non-government-controlled areas				
06/06/2020	1	Probable armoured combat vehicle	Near Petrivske (41km south of Donetsk)	Long-range UAV

¹⁰ The hardware mentioned in this section is not proscribed by the provisions of the Minsk agreements on the withdrawal of weapons.

Table of ceasefire violations as of 14 June 2020¹¹

SMM position	Event location	Means	No.	Observation	Description	Weapon	Date, time
SMM camera in Avdiivka (government-controlled, 17km N of Donetsk)	3-5km E	Recorded	3	Projectile	SSE to NNW	N/K	12-Jun, 22:28
	3-5km E	Recorded	6	Projectile	SSE to NNW	N/K	12-Jun, 22:47
SMM camera in Chermalyk (government-controlled, 77km S of Donetsk)	4-6km SE	Recorded	1	Explosion	Undetermined	N/K	13-Jun, 00:05
SMM camera at Donetsk Filtration Station (15km N of Donetsk)	1-2km S	Recorded	10	Projectile	WSW to ENE	N/K	12-Jun, 22:17
	0.8-1.5km S	Recorded	1	Explosion	Airburst	N/K	12-Jun, 23:31
SMM camera 1.5km NE of Hnutove (government-controlled, 90km S of Donetsk)	3-5km E	Recorded	1	Muzzle flash		N/K	12-Jun, 21:44
	3-5km E	Recorded	1	Illumination flare		N/K	12-Jun, 21:44
	5-7km SE	Recorded	1	Explosion	Undetermined	N/K	12-Jun, 22:13
	3-5km E	Recorded	4	Projectile	NNE to SSW	N/K	12-Jun, 22:20
	5-7km SE	Recorded	1	Explosion	Undetermined	N/K	12-Jun, 22:27
	3-5km ESE	Recorded	1	Explosion	Undetermined	N/K	12-Jun, 22:27
	3-5km SE	Recorded	2	Explosion	Undetermined	N/K	12-Jun, 22:31
	3-5km SE	Recorded	1	Explosion	Undetermined	N/K	12-Jun, 22:37
	3-5km SE	Recorded	1	Explosion	Undetermined	N/K	12-Jun, 22:38
	4-6km SE	Recorded	1	Explosion	Undetermined	N/K	12-Jun, 22:39
	4-6km SE	Recorded	1	Explosion	Undetermined	N/K	12-Jun, 22:41
	3-5km SE	Recorded	1	Explosion	Undetermined	N/K	12-Jun, 22:55
	3-5km SE	Recorded	1	Explosion	Undetermined	N/K	12-Jun, 23:01
	4-6km SE	Recorded	1	Explosion	Undetermined	N/K	12-Jun, 23:06
	4-6km SE	Recorded	1	Explosion	Undetermined	N/K	12-Jun, 23:45
	4-6km SE	Recorded	1	Explosion	Undetermined	N/K	12-Jun, 23:48
	4-6km SE	Recorded	1	Explosion	Undetermined	N/K	12-Jun, 23:50
	4-6km SE	Recorded	1	Explosion	Undetermined	N/K	12-Jun, 23:54
	4-6km SE	Recorded	1	Explosion	Undetermined	N/K	12-Jun, 23:57
4-6km SE	Recorded	1	Explosion	Undetermined	N/K	12-Jun, 23:58	
SMM camera at entry-exit checkpoint in Marinka (government-controlled, 23km SW of Donetsk)	2-4km NNE	Recorded	1	Explosion	Undetermined	N/K	12-Jun, 22:43

¹¹ The table only includes ceasefire violations directly observed by the SMM patrols or recorded by the SMM cameras and it may include those also assessed to be live-fire exercises, controlled detonations, etc. Details provided – in terms of distance, direction, weapons-type, etc. – are based on assessments provided by monitors on the ground and technical monitoring officers, and are not always necessarily precise. When information is not known (indicated with an “N/K”), the SMM was unable to ascertain such information due to distance, weather conditions technical limitations and/or other considerations. Ceasefire violations recorded by more than one patrol/camera and assessed to be the same are entered only once.

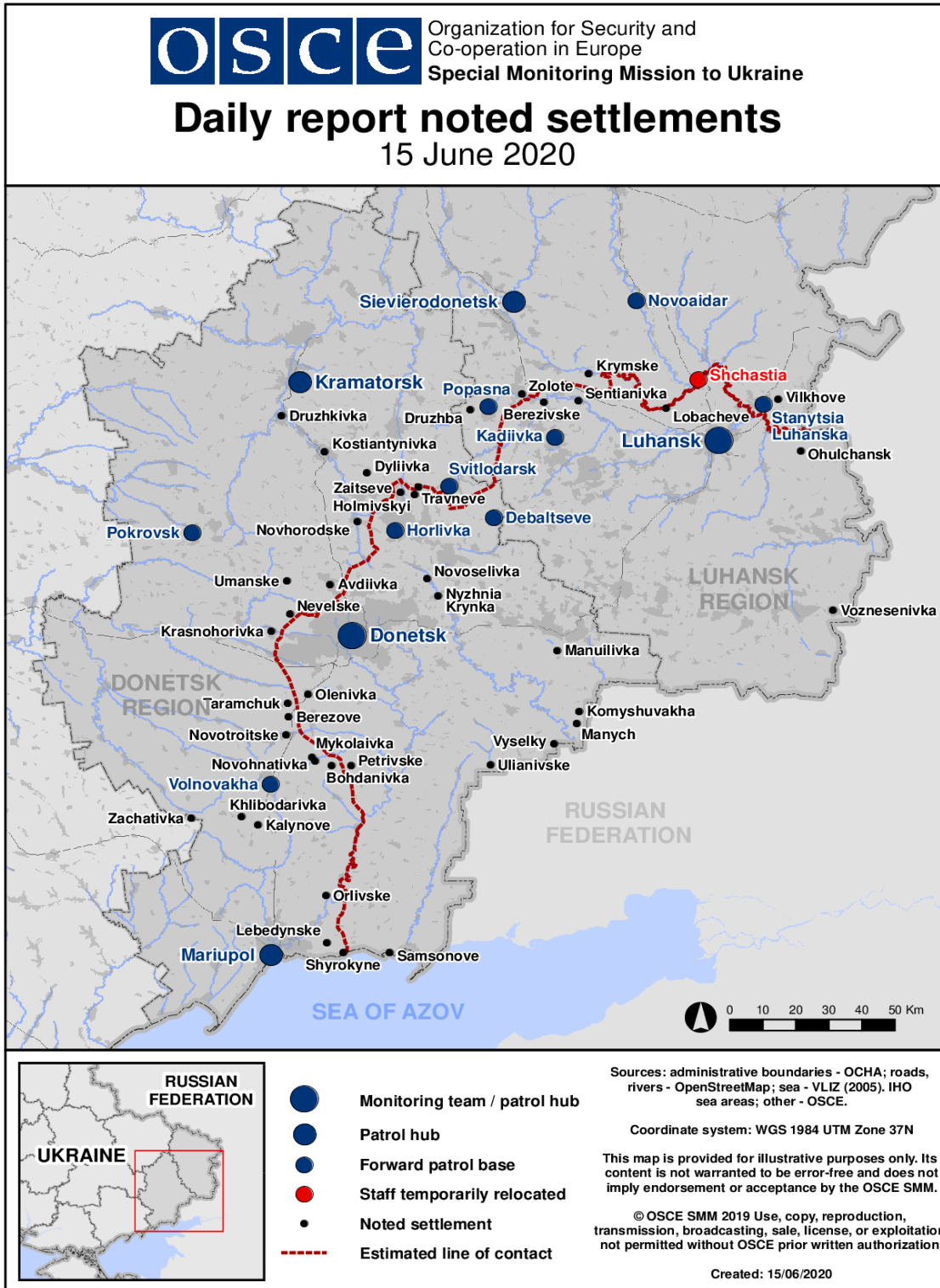
SMM camera at Oktiabr mine (non-government-controlled, 9km NW of Donetsk city centre)	4-6km W	Recorded	1	Explosion	Undetermined	N/K	12-Jun, 22:05
	4-6km w	Recorded	1	Explosion	Undetermined	N/K	12-Jun, 22:11
	3-5km NE	Recorded	1	Projectile	NW to SE	N/K	12-Jun, 23:11
SMM camera 1km SW of Shyrokyne (government-controlled, 100km S of Donetsk)	3-5km NNE	Recorded	4	Projectile	WSW to ENE	N/K	12-Jun, 20:58
	2-4km NNE	Recorded	2	Explosion	Undetermined	N/K	12-Jun, 20:58
	2-4km NNE	Recorded	3	Projectile	E to W	N/K	12-Jun, 20:59
	3-5km NNE	Recorded	1	Explosion	Undetermined	N/K	12-Jun, 21:00
	2-4km NNE	Recorded	11	Projectile	W to E	N/K	12-Jun, 21:01
	2-4km N	Recorded	1	Muzzle flash		N/K	12-Jun, 21:01
	2-4km N	Recorded	1	Projectile	In vertical flight	N/K	12-Jun, 21:01
	2-4km N	Recorded	1	Explosion	Undetermined	N/K	12-Jun, 21:02
	2-4km NNE	Recorded	1	Projectile	W to E	N/K	12-Jun, 21:02
	3-5km N	Recorded	1	Projectile	SW to NE	N/K	12-Jun, 21:02
	2-4km NNE	Recorded	5	Projectile	W to E	N/K	12-Jun, 21:03
	3-5km N	Recorded	1	Projectile	WSW to ENE	N/K	12-Jun, 21:03
	3-5km N	Recorded	1	Projectile	WSW to ENE	N/K	12-Jun, 21:06
	2-4km NNE	Recorded	1	Projectile	W to E	N/K	12-Jun, 21:06
	3-5km N	Recorded	1	Projectile	WSW to ENE	N/K	12-Jun, 21:09
	2-4km N	Recorded	1	Projectile	E to W (subsequent to previous event)	N/K	12-Jun, 21:41
	2-4km N	Recorded	1	Muzzle flash		N/K	12-Jun, 21:41
	2-4km N	Recorded	1	Explosion	Impact (subsequent to previous event)	N/K	12-Jun, 21:41
	5-7km N	Recorded	2	Projectile	E to W	N/K	12-Jun, 21:43
	3-5km N	Recorded	1	Explosion	Undetermined	N/K	12-Jun, 21:44
	2-4km N	Recorded	2	Projectile	E to W	N/K	12-Jun, 21:46
	5-7km N	Recorded	1	Projectile	ESE to WNW	N/K	12-Jun, 21:49
	3-5km N	Recorded	1	Projectile	E to W	N/K	12-Jun, 21:51
	4-6km N	Recorded	7	Projectile	E to W	N/K	12-Jun, 21:52
	3-5km N	Recorded	1	Explosion	Undetermined	N/K	12-Jun, 21:52
	5-7km N	Recorded	3	Projectile	E to W	N/K	12-Jun, 21:53
	3-5km N	Recorded	1	Projectile	W to E	N/K	12-Jun, 21:53
	5-7km N	Recorded	1	Projectile	E to W	N/K	12-Jun, 21:54
	3-5km N	Recorded	1	Projectile	ESE to WNW	N/K	12-Jun, 21:55
	5-7km N	Recorded	1	Projectile	E to W	N/K	12-Jun, 21:55
	5-7km N	Recorded	2	Projectile	SSW to NNE	N/K	12-Jun, 21:56
	3-5km N	Recorded	3	Projectile	W to E	N/K	12-Jun, 21:56
	3-5km N	Recorded	1	Explosion	Undetermined	N/K	12-Jun, 21:56
	5-7km N	Recorded	1	Projectile	W to E	N/K	12-Jun, 21:57
	3-5km N	Recorded	2	Projectile	W to E	N/K	12-Jun, 21:57
	3-5km N	Recorded	2	Explosion	Undetermined	N/K	12-Jun, 21:57
	5-7km N	Recorded	6	Projectile	W to E	N/K	12-Jun, 21:58
	3-5km N	Recorded	1	Projectile	W to E (airburst, subsequent to previous event)	N/K	12-Jun, 22:00
	3-5km N	Recorded	1	Explosion	Undetermined	N/K	12-Jun, 22:00
	3-5km N	Recorded	1	Muzzle flash		N/K	12-Jun, 22:00
	3-5km N	Recorded	2	Projectile	In vertical flight	N/K	12-Jun, 22:10
3-5km N	Recorded	1	Muzzle flash		N/K	12-Jun, 22:11	
3-5km N	Recorded	1	Projectile	E to W (subsequent to previous event)	N/K	12-Jun, 22:11	
3-5km N	Recorded	2	Projectile	E to W	N/K	12-Jun, 22:11	
5-7km N	Recorded	1	Explosion	Undetermined	N/K	12-Jun, 23:58	
4-6km N	Recorded	1	Explosion	Airburst	N/K	12-Jun, 23:59	

	5-7km N	Recorded	7	Projectile	W to E	N/K	12-Jun, 23:59
	2-5km NNE	Recorded	1	Explosion	Undetermined	N/K	13-Jun, 00:50
About 2.5km SE of Avdiivka (government-controlled, 17km N of Donetsk)	2km SE	Heard	15	Shot		HMG	13-Jun, 09:40-09:47
Svitlodarsk (government-controlled, 57km NE of Donetsk)	4-5km S	Heard	25	Explosion	Undetermined	N/K	12-Jun, 18:31-18:40
	3-5km SE	Heard	30	Burst		HMG	12-Jun, 18:33-18:40
	4-5km SE	Heard	27	Explosion	Undetermined	N/K	12-Jun, 18:41-18:50
	3-5km S	Heard	22	Burst		HMG	12-Jun, 18:44-18:51
	4-5km E	Heard	13	Explosion	Undetermined	N/K	12-Jun, 18:52-19:00
	3-5km SE	Heard	17	Burst		HMG	12-Jun, 19:05-19:09
	4-5km SE	Heard	20	Explosion	Undetermined	N/K	12-Jun, 19:06-19:14
	3-5km SE	Heard	25	Burst		HMG	12-Jun, 19:24-19:30
	4-5km S	Heard	2	Explosion	Undetermined	N/K	12-Jun, 19:28
	4-5km S	Heard	16	Explosion	Undetermined	N/K	12-Jun, 19:38-19:45
	3-5km S	Heard	18	Burst		HMG	12-Jun, 19:38-19:45
	4-5km E	Heard	8	Explosion	Undetermined	N/K	12-Jun, 19:58-20:03
	3-5km S	Heard	30	Burst		HMG	12-Jun, 21:00-21:12
	4-5km S	Heard	8	Explosion	Undetermined	N/K	12-Jun, 21:15-21:19
	3-5km SW	Heard	15	Burst		HMG	12-Jun, 23:00-23:05
SMM camera on N edge of Popasna (government-controlled, 69km W of Luhansk)	2-4km SE	Recorded	1	Projectile	WSW to ENE	N/K	12-Jun, 03:23
	2-4km ESE	Recorded	1	Explosion	Air burst (subsequent to the previous event)	N/K	12-Jun, 21:34
	2-4km ESE	Recorded	1	Muzzle flash		N/K	12-Jun, 21:34
	2-4km ESE	Recorded	1	Projectile	In vertical flight (subsequent to the previous event)	N/K	12-Jun, 21:34
SMM camera in Zolote (government-controlled, 60km W of Luhansk)	1-3km E	Recorded	1	Projectile	N to S (assessed as outside the disengagement area)	N/K	13-Jun, 01:05
N edge of Popasna (government-controlled, 69km W of Luhansk)	5-9km ESE	Heard	17	Explosion	Undetermined (assessed as outside the Zolote disengagement area)	Artillery (type N/K)	12-Jun, 19:20-20:00
E edge of Popasna (government-controlled, 69km W of Luhansk)	8-10km S	Heard	23	Explosion	Undetermined	N/K	13-Jun, 12:43-12:50

About 3km N of Pervomaisk (non-government-controlled, 58km W of Luhansk)	10-15km NE	Heard	8	Explosion	Undetermined	N/K	13-Jun, 10:06-10:22
About 2km SE of Druzhba (government-controlled, 76km W of Luhansk)	8-10km E	Heard	6	Explosion	Undetermined (assessed as outside the disengagement area)	N/K	13-Jun, 10:10-10:20
SMM camera in Avdiivka (government-controlled, 17km N of Donetsk)	2-5km E	Recorded	4	Projectile	SSE to NNW	N/K	13-Jun, 22:25
	2-5km NE	Recorded	1	Explosion	Undetermined	N/K	13-Jun, 23:35
	2-5km ESE	Recorded	1	Explosion	Undetermined(also recorded by camera at DFS)	N/K	13-Jun, 22:15
	2-5km ESE	Recorded	1	Explosion	Undetermined(also recorded by the SMM camera at DFS)	N/K	13-Jun, 22:15
	2-5km ESE	Recorded	1	Projectile	NNE to SSW (subsequent to previous event, (also recorded by the SMM camera at DFS)	N/K	13-Jun, 22:15
	2-5km ESE	Recorded	1	Explosion	Undetermined (also recorded by the SMM camera at DFS)	N/K	13-Jun, 22:20
	2-5km ESE	Recorded	1	Projectile	SSW to NNE (also recorded by the SMM camera at DFS)	N/K	13-Jun, 22:20
SMM camera at Donetsk Filtration Station (15km N of Donetsk)	1-3km SSW	Recorded	2	Projectile	W to E	N/K	13-Jun, 22:16
	1-3km SSW	Recorded	1	Projectile	W to E	N/K	13-Jun, 22:21
	1-3km SSW	Recorded	1	Explosion	Undetermined (subsequent to previous event)	N/K	13-Jun, 22:21
	1-3km SSW	Recorded	1	Explosion	Undetermined	N/K	13-Jun, 22:22
	1-3km SSW	Recorded	1	Projectile	W to E	N/K	13-Jun, 22:25
	1-3km SSW	Recorded	1	Explosion	Undetermined (subsequent to previous event)	N/K	13-Jun, 22:25
	1-3km SSW	Recorded	2	Explosion	Undetermined	N/K	13-Jun, 22:26
SMM camera 1km SW of Shyrokyne (government-controlled, 100km S of Donetsk)	3-5km N	Recorded	2	Projectile	E to W	N/K	13-Jun, 22:10
	3-5km N	Recorded	6	Projectile	W to E	N/K	13-Jun, 23:53
	3-5km N	Recorded	3	Projectile	W to E	N/K	14-Jun, 00:01
	4-6km N	Recorded	2	Projectile	W to E	N/K	14-Jun, 00:04
	4-6km NNE	Recorded	3	Projectile	E to W	N/K	14-Jun, 02:20
	4-6km NNE	Recorded	4	Projectile	E to W	N/K	14-Jun, 02:21
SE edge of Avdiivka (government-controlled, 17km N of Donetsk)	1-2km SE	Heard	8	Shot		Small arms	14-Jun, 10:31
	2-3km SE	Heard	3	Burst		Small arms	14-Jun, 10:47
	1-2km SE	Heard	4	Shot		Small arms	14-Jun, 11:28
Hranitne (government-controlled, 60km S of Donetsk)	3-5km ENE	Heard	1	Explosion	Undetermined	N/K	14-Jun, 12:45

Svitlodarsk (government-controlled, 57km NE of Donetsk)	4-5km S	Heard	21	Explosion	Undetermined	N/K	14-Jun, 07:35-07:55
	4-5km ENE	Heard	2	Explosion	Undetermined	N/K	14-Jun, 16:30-16:40
	4-5km ENE	Heard	8	Explosion	Undetermined	N/K	14-Jun, 17:50-18:10
	4-6km WNW	Heard	48	Burst		Small arms	13-Jun, 19:23-21:30
	4-6km ENE	Heard	93	Explosion	Undetermined	Artillery (type N/K)	13-Jun, 19:35-21:40
N edge of Popasna (government-controlled, 69km W of Luhansk)	5-10km E	Heard	92	Explosion	Undetermined (unable to be assessed if inside or outside the Zolote disengagement area)	Artillery (type N/K)	13-Jun, 18:00-18:30
	3-5km S	Heard	9	Burst		HMG	13-Jun, 18:00-18:30
	5-10km SE	Heard	523	Explosion	Undetermined	Artillery (type N/K)	13-Jun, 19:15-21:20
	3-5km SE	Heard	269	Burst		HMG	13-Jun, 19:15-21:20
	2-3km SE	Heard	187	Shot		Small arms	13-Jun, 19:15-21:20
	5-10km SE	Heard	46	Explosion	Undetermined	Artillery (type N/K)	13-Jun, 21:55-22:25
	3-5km SE	Heard	24	Burst		HMG	13-Jun, 21:55-22:25
S edge of Popasna (government-controlled, 69km W of Luhansk)	2-3km E	Heard	10	Shot		Small arms	14-Jun, 10:51-11:03
	4-5km E	Heard	5	Explosion	Undetermined (assessed as outside the Zolote disengagement area)	N/K	14-Jun, 10:51-11:03
	4-5km E	Heard	20	Burst	Assessed as outside the Zolote disengagement area	HMG	14-Jun, 10:51-11:03
E edge of Popasna (government-controlled, 69km W of Luhansk)	3-5km SE	Heard	10	Explosion	Undetermined	N/K	14-Jun, 14:35-14:46
About 3km N of Pervomaisk (non-government-controlled, 58km W of Luhansk)	4-6km NE	Heard	4	Explosion	Undetermined (assessed as outside the Zolote disengagement area)	N/K	14-Jun, 11:06-11:20
	4-6km NE	Heard	11	Burst	Assessed as outside the Zolote disengagement area	HMG	14-Jun, 11:06-11:20

Map of Donetsk and Luhansk regions¹²



¹²The SMM is deployed to ten locations throughout Ukraine – Kherson, Odessa, Lviv, Ivano-Frankivsk, Kharkiv, Donetsk, Dnipro, Chernivtsi, Luhansk and Kyiv – as per Permanent Council Decision 1117 of 21 March 2014. This map of eastern Ukraine is meant for illustrative purposes and indicates locations mentioned in the report, as well as those where the SMM has offices (monitoring teams, patrol hubs, and forward patrol bases) in Donetsk and Luhansk regions. (In red: a forward patrol base from which SMM staff has temporarily relocated based on recommendations of security experts from participating States as well as SMM security considerations. The SMM uses the premises during daylight hours and patrols in this settlement during daylight hours, as well).

