



Daily Report 135/2020

8 June 2020¹

Summary

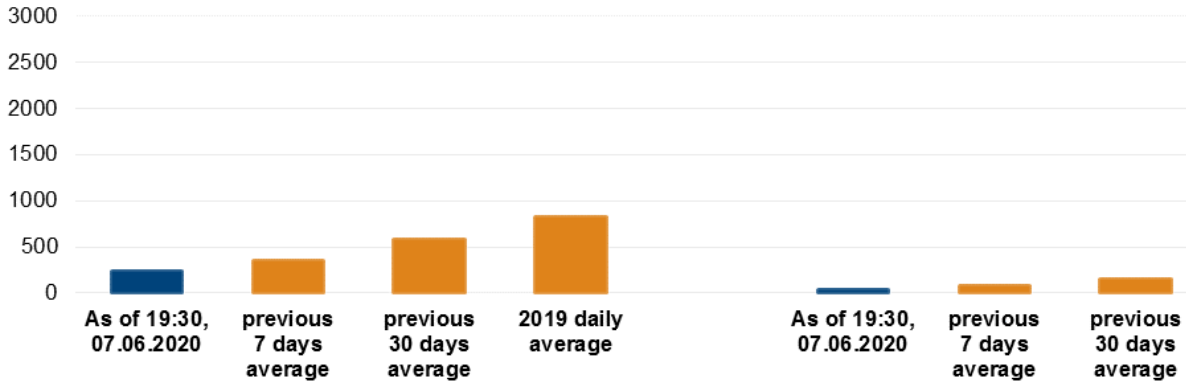
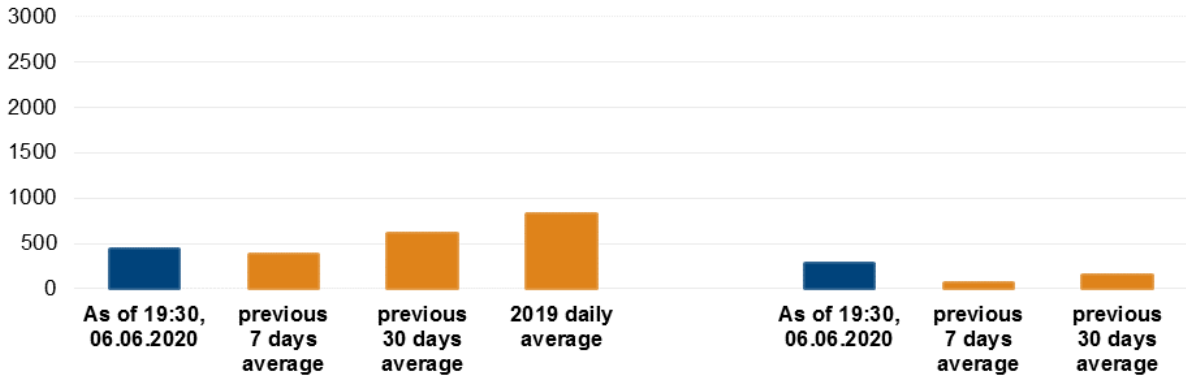
- Compared with the previous reporting period, between the evenings of 5 and 6 June, the SMM recorded more ceasefire violations in Donetsk region and recorded no ceasefire violations in Luhansk region.
- Between the evenings of 6 and 7 June, the Mission recorded fewer ceasefire violations in Donetsk region compared with the previous 24 hours and recorded ceasefire violations in Luhansk region.
- The SMM followed up on reports of a woman who sustained shrapnel injuries on 4 June in Olenivka, Donetsk region.
- The SMM saw damage to residential buildings in Dokuchaievsk, Donetsk region.
- Members of the armed formations continued to deny the Mission passage at checkpoints along official crossing routes in Donetsk and Luhansk regions.*
- The Mission continued monitoring all three disengagement areas: it observed persons inside the disengagement areas near Zolote and Petrivske.
- The Mission facilitated and monitored adherence to localised ceasefires to enable vegetation clearance, inspection and maintenance of railway tracks near Vilkhove and demining activities in Orikhove, and to enable the operation of the Donetsk Filtration Station.
- The Mission continued following up on the situation of civilians and measures taken amid the COVID-19 outbreak, including at entry-exit checkpoints and their corresponding checkpoints in Donetsk and Luhansk regions.
- Members of the armed formations continued to restrict the SMM's freedom of movement, including at a border crossing point near Voznesenivka, Luhansk region.*

¹ Based on information from the Monitoring Teams as of 19:30, 7 June 2020. All times are in Eastern European Summer Time.

Ceasefire violations²

Number of recorded ceasefire violations³

Number of recorded explosions⁴



² For a complete breakdown of ceasefire violations, please see the annexed table. On both days of the reporting period, the SMM cameras in Petrivske and Oktiabr Mine remained non-operational.

³ Including explosions.

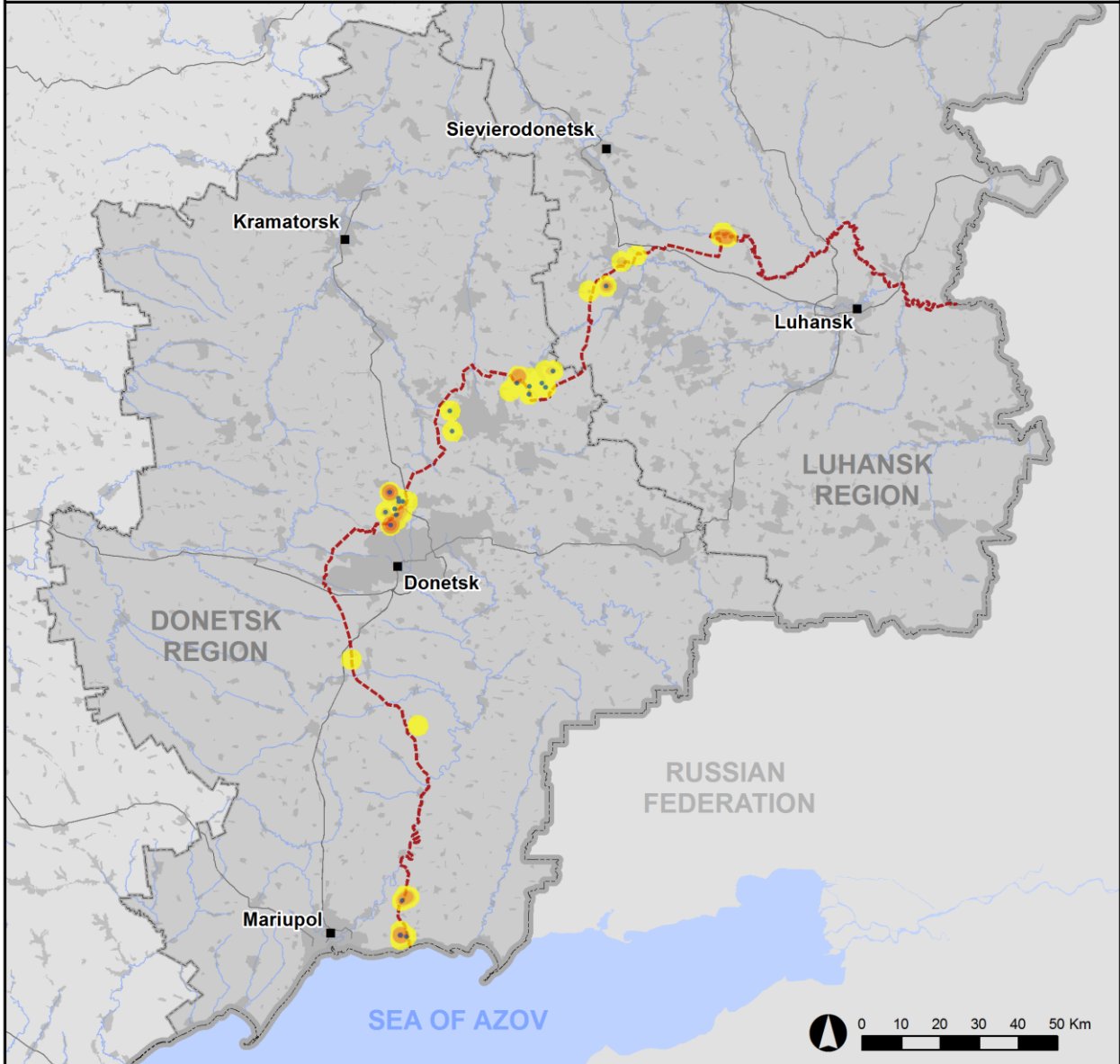
⁴ Including from unidentified weapons.

Map of recorded ceasefire violations

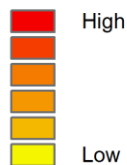


Organization for Security and
Co-operation in Europe
Special Monitoring Mission to Ukraine

Ceasefire violations observed by the SMM 6-7 June 2020



Ceasefire violation concentration



- Explosion
- Settlement
- Estimated line of contact

Sources: Administrative Boundaries - OCHA; Roads, Rivers - OpenStreetMap; Sea - VLIZ (2005), IHO Sea Areas; Other - OSCE.

Coordinate System: WGS 1984 UTM Zone 37N

This map is provided for illustrative purposes only. Its content is not warranted to be error-free and does not imply endorsement or acceptance by the OSCE SMM.

© OSCE SMM 2019 Use, copy, reproduction, transmission, broadcasting, sale, license, or exploitation not permitted without OSCE prior written authorization.

Created: 08/06/2020

In Donetsk region, between the evenings of 5 and 6 June, the SMM recorded more ceasefire violations, including more explosions (about 260), compared with the [previous reporting period](#) (about 50 explosions). The majority of ceasefire violations, including almost all explosions, were recorded in areas south-west and west-north-west of the Donetsk Filtration Station (DFS) (15km north of Donetsk) (see below) and at northerly directions of Shyrokyne (government-controlled, 100km south of Donetsk).

Between the evenings of 6 and 7 June, the Mission recorded fewer ceasefire violations, including fewer explosions (about ten), compared with the previous 24 hours. The majority of ceasefire violations, including the majority of explosions, were recorded in areas east-south-east and south-east of Hnutove (government-controlled, 90km south of Donetsk), at northerly directions of Shyrokyne and at easterly and southerly directions of Svitlodarsk (government-controlled, 57km north-east of Donetsk).

In Luhansk region, between the evenings of 5 and 6 June, the SMM recorded no ceasefire violations.

Between the evenings of 6 and 7 June, the Mission recorded ceasefire violations, including about 20 explosions. The majority of ceasefire violations, including all explosions, were recorded at southerly directions of Kriakivka (government-controlled, 38km north-west of Luhansk) and in areas north-east and south-south-west of the disengagement area near Zolote (government-controlled, 60km west of Luhansk) (see below).

Woman injured by shelling in non-government-controlled Olenivka

The SMM followed up on reports of a woman who sustained injuries due to shelling in Olenivka (non-government-controlled, 23km south-west of Donetsk) on 4 June.

On 5 June, medical staff at a hospital in Dokuchaievsk (non-government-controlled, 30km south-west of Donetsk) told the SMM that a 59-year-old woman from Olenivka had been admitted that morning with multiple shrapnel injuries to her left shoulder, left forearm and both thighs. On the same day, the woman told the SMM by phone that on the evening of 4 June, she had been in the backyard of her house at 110 Pereizna Street in Olenivka, where she lives with her mother, when she heard a whistling sound and a subsequent explosion nearby. Immediately after, she had felt a sudden pain in her back and had entered the house, where her mother had administered first aid. The woman added that on the morning of 5 June, an ambulance had brought her to a hospital in Dokuchaievsk.

On the same day, the mother of the injured woman told the SMM by phone that on the evening of 4 June, she had been in the backyard of her house with her daughter when she heard a whistling sound and a subsequent explosion, and immediately after had fallen to the ground due to a shock wave. The woman added that she had entered her house unharmed and a few moments afterwards, her daughter had entered the house with injuries. She then had administered first aid to her daughter.

On 5 June, a woman in her fifties, also a resident of Olenivka, told the SMM that shelling had occurred in the area from 19:00 to 21:00 on 4 June.

Damage to residential buildings in non-government-controlled Dokuchaievsk

On 7 June, at an inhabited four-storey residential building at 6 Tshchaikovskoho Street in Dokuchaievsk, the SMM saw a bullet hole in a west-north-west-facing window of a first-floor apartment, assessed as fresh and caused by heavy-machine-gun fire. A resident of the apartment (woman in her fifties) told the SMM that she had been at home on the morning of 5 June when she heard several shots of gunfire and explosions in the area.

About 110m south-west of the abovementioned building, at an inhabited three-storey residential building at 18 Lykholetova Street, the Mission saw a broken glass pane in the west-north-west-facing balcony window of a third-floor apartment. The SMM assessed the damage as fresh but was unable to assess the type of weapon(s) used. A resident of the apartment (woman in her thirties) told the SMM that she had been at home with her daughters on the morning of 5 June when she heard a shot followed by the sound of breaking windows.

Members of the armed formations continued to deny the SMM passage at checkpoints along the contact line in Donetsk and Luhansk regions

Members of the armed formations continued to deny the SMM passage at checkpoints in both Donetsk and Luhansk regions along official crossing routes. These restrictions constitute an impediment to the implementation of the Mission's mandate.⁵

In Donetsk region, on 6 June, at a checkpoint near Olenivka, members of the armed formations (one of them visibly armed) [again](#) denied the SMM passage towards non-government-controlled areas on one occasion, referring to quarantine restrictions due to COVID-19, and [again](#) denied passage towards government-controlled areas on another occasion, stating that “the SMM did not have permission to pass”.*

On 7 June, at a checkpoint north of Horlivka (non-government-controlled, 39km north-east of Donetsk), an SMM patrol was [again](#) unable to proceed towards non-government-controlled areas due to the presence of spikes laid across the road and of a mine hazard sign.*

In Luhansk region, at a checkpoint south of the Stanytsia Luhanska bridge (15km north-east of Luhansk), a member of the armed formations [again](#) denied the SMM passage towards government-controlled areas on 6 June and towards non-government-controlled areas on 7 June, on both occasions referring to the closure of the checkpoint due to COVID-19.*

Disengagement areas near Stanytsia Luhanska, Zolote and Petrivske⁶

On 6 and 7 June, inside the **disengagement area near Stanytsia Luhanska** (government-controlled, 16km north-east of Luhansk), the SMM saw members of the armed formations

⁵ The Mission began facing repeated denials when attempting to cross into non-government-controlled areas at checkpoints of the armed formations in Donetsk region on 21 March and Luhansk region on 23 March. For more information, see SMM Daily and Spot Reports.

⁶ Disengagement is foreseen in the Framework Decision of the Trilateral Contact Group relating to disengagement of forces and hardware of 21 September 2016.

(wearing armbands with “JCCC” written on them) between the new span of the Stanytsia Luhanska bridge and their checkpoint south of it.

On the night between 5-6 June, inside the **disengagement area near Zolote**, an SMM long-range unmanned aerial vehicle (UAV) spotted two probable persons near former positions of the Ukrainian Armed Forces south of the railway track, near the area’s north-eastern edge. The UAV also spotted a person near a former position of the Ukrainian Armed Forces south of the railway track and 800m west of road T-1316. On the same night, the UAV also spotted two persons near a former position of the armed formations about 500m north of the area’s southern edge and about 550m east of its western edge.⁷

On the night between 6-7 June, the SMM camera in Zolote recorded 11 projectiles in flight at an assessed range of 2-4km east. During the evening of 6 June, while positioned in Popasna (government-controlled, 69km west of Luhansk), the Mission heard 21 undetermined explosions at an assessed range of 7-10km east-south-east. During the day on 7 June, while positioned about 2.5km south-south-west of Berezivske (non-government-controlled, 53km north-west of Luhansk), the SMM heard four shots of heavy-machine-gun fire at an assessed range of 4-6km north. All these ceasefire violations were assessed as outside the disengagement area but within 5km of its periphery.

On 6 and 7 June, the Mission saw members of the armed formations (wearing armbands with “JCCC” written on them) near the southern edge of the disengagement area. On both days, it saw two of them walking on road T-1316 inside the disengagement area up to about 350m north of its southern edge.

On the evening of 5 June, inside the **disengagement area near Petrivske** (non-government-controlled, 41km south of Donetsk), an SMM long-range UAV spotted a person near a former position of the Ukrainian Armed Forces about 700m south of the area’s northern edge and about 2km east of its western edge. On the same evening, the UAV also spotted a person near a former position of the armed formations close to the area’s south-eastern edge.

On the night between 6-7 June, the SMM camera 2km east of Bohdanivka (government-controlled, 41km south-west of Donetsk) recorded an illumination flare at an assessed range of 5-7km east-south-east, assessed as outside the disengagement area but within 5km of its periphery.

On 7 June, while positioned at two locations near the disengagement area, the SMM observed a calm situation.

Withdrawal of weapons

The SMM continued to monitor the withdrawal of weapons in implementation of the Memorandum and the Package of Measures and its Addendum. It observed weapons in violation of withdrawal lines in government-controlled areas of Donetsk region and in non-government-controlled areas of Luhansk region.

⁷ In the [SMM Daily Report of 6 June 2020](#), the first sentence on page 4, should have read “On 5 June, the Mission saw six members of the armed formations (wearing armbands with “JCCC” written on them) near the southern edge of the disengagement area, three of whom were walking along road T-1316 up to about 350m north.”

The Mission also observed weapons beyond withdrawal lines but outside designated storage sites in a government-controlled area of Donetsk region (for further details, see the tables below).

Indications of military and military-type presence inside the security zone⁸

The SMM observed armoured combat vehicles in government-controlled areas of Donetsk region (for further details, see the table below).

On 6 June, the SMM saw two temporary checkpoints of the Ukrainian Armed Forces: one north of Novotroitske (government-controlled, 36km south-west of Donetsk) with six armed personnel and a military vehicle, and the second near Talakivka (government-controlled, 90km south of Donetsk) with two armed personnel and a light utility vehicle.

Mine hazard signs near non-government-controlled Krasnyi Yar

On 7 June, on the eastern outskirts of Krasnyi Yar (non-government-controlled, 12km north-east of Luhansk), at the intersection between Samoilovoi Street and a local road leading to an area where the Mission has been facilitating demining activities since 2 March 2020, the SMM saw for the first time an improvised wooden barrier across the road with a “no access” sign attached to a wooden plank in the ground and two new mine hazard signs (red metal plates with “Stop-Mine” written in Cyrillic attached to metal posts) on each side of the road.

SMM facilitation of repairs to and operation of critical civilian infrastructure

The SMM facilitated and monitored adherence to localised ceasefires to enable vegetation clearance, inspection and maintenance of railway tracks near Vilkhove (government-controlled, 22km north-east of Luhansk) on 6 and 7 June, and demining activities in Orikhove (government-controlled, 57km north-west of Luhansk) on 6 June.

The SMM continued to facilitate the operation of the DFS on 6 and on 7 June. On 6 June, while positioned about 500m north-east of Kamianka (government-controlled, 20km north of Donetsk), the Mission heard at least 90 undetermined explosions and bursts of heavy-machine-gun fire. On 7 June, while positioned at two locations near the station, the SMM heard three undetermined explosions and bursts of heavy-machine-gun fire. All of these ceasefire violations were assessed as within a 5km radius of the station.

Border areas outside government control

On the evening of 5 June, in a forested area about 2.6km east of Hlynka (60km south-east of Donetsk), an SMM long-range UAV spotted at least six trailers and trucks, and two utility vehicles, all stationary about 400m north of the international border with the Russian Federation and in an area where no official border crossing points exist.

About 2km south-east of Stepne (72km south-east of Donetsk), the same UAV spotted about seven vehicles, including trucks, trailers and light utility vehicles (one truck with a running engine), all stationary near a tree line about 200m north-east of a dirt road leading

⁸ The hardware mentioned in this section is not proscribed by the provisions of the Minsk agreements on the withdrawal of weapons.

out of Ukraine where no official border crossing points exist (for similar observations in the area, see [SMM Daily Report 24 July 2019](#)).

On 7 June, at a border crossing point near Voznesenivka (formerly Chervonopartyzansk, 65km south-east of Luhansk), the SMM observed no cross-border traffic. After about five minutes, a member of the armed formations told the SMM to leave the area.*

Measures taken at entry-exit checkpoints and corresponding checkpoints amid COVID-19 outbreak

In Donetsk region, on 6 June, the SMM noted that the entry-exit checkpoint (EECP) near Novotroitske and the corresponding checkpoint of the armed formations near Olenivka remained closed.*

On 6 June, while positioned at a checkpoint on the boundary line between Luhansk and Donetsk regions north-east of Debaltseve, the SMM observed three cars and a minibus (all with “DPR” plates) travelling towards Luhansk region, as well as three covered cargo trucks (with Ukrainian licence plates), an empty military-style truck and five cars (with “LPR” plates) travelling towards Donetsk region. The Mission saw men in protective gear spraying a substance from a canister onto all the vehicles. At a checkpoint south-east of Debaltseve on the same boundary line, the SMM observed no traffic.

On 7 June, the Mission saw that the EECP near Maiorsk (government-controlled, 45km north-east of Donetsk) and the corresponding checkpoint of the armed formations near Horlivka remained closed.*

In Luhansk region, on 6 and 7 June, the SMM saw that the EECP in Stanytsia Luhanska and its corresponding checkpoint of the armed formations south of the Stanytsia Luhanska bridge remained closed.*

On 6 June, near the checkpoint of the armed formations south of the Stanytsia Luhanska bridge, the SMM saw two medical personnel, four members of an international humanitarian organization and an ambulance. The Mission saw a man (in his sixties) with limited mobility crossing the checkpoint towards non-government-controlled areas in a wheelchair and a man on a stretcher accompanied by a woman crossing the checkpoint in the opposite direction. Near the EECP in Stanytsia Luhanska, the SMM also saw an ambulance and a nurse. According to a representative of the State Border Guard Service of Ukraine, a woman with one child had crossed the EECP towards government-controlled areas and another woman had crossed the EECP towards non-government-controlled areas before the arrival of the SMM, as well as four coffins being transported by funeral services staff. The SMM camera at Stanytsia Luhanska observed two of those coffins, one being transported by funeral services staff to non-government-controlled areas and the other one to government-controlled areas.

The Mission continued monitoring in Kherson, Dnipro, Odessa, Lviv, Ivano-Frankivsk, Kharkiv, Chernivtsi and Kyiv.

***Restrictions of the SMM’s freedom of movement or other impediments to fulfilment of its mandate**

The SMM’s monitoring and freedom of movement are restricted by security hazards and threats, including risks posed by mines and UXO and other impediments – which vary from day to day. The

SMM's mandate provides for safe and secure access throughout Ukraine. All signatories of the Package of Measures have agreed on the need for this safe and secure access, that restriction of the SMM's freedom of movement constitutes a violation, and on the need for rapid response to these violations. They have also agreed that the Joint Centre for Control and Co-ordination (JCCC) should contribute to such response and co-ordinate mine clearance. Nonetheless, the armed formations in parts of Donetsk and Luhansk regions frequently deny the SMM access to areas adjacent to Ukraine's border outside control of the Government (for example, see below). The SMM's operations in Donetsk and Luhansk regions remain restricted following [the fatal incident of 23 April 2017 near Pryshyb](#); these restrictions continued to limit the Mission's observations.

Denial of access:

- On 6 June, at a checkpoint near Olenivka (non-government-controlled, 23km south-west of Donetsk), members of the armed formations (including one visibly armed) [again](#) denied the SMM passage towards non-government-controlled areas on one occasion, referring to quarantine restrictions due to COVID-19, and [again](#) denied it passage towards government-controlled areas on another occasion, stating that “the SMM did not have permission to pass”.
- On 6 and 7 June, at a checkpoint south of the Stanytsia Luhanska bridge (15km north-east of Luhansk), a member of the armed formations [again](#) denied the SMM passage towards government-controlled areas and towards non-government-controlled areas, respectively, referring to the closure of the checkpoint due to COVID-19.
- On 7 June, at a checkpoint north of Horlivka (non-government-controlled, 39km north-east of Donetsk), an SMM patrol was [again](#) unable to proceed towards non-government-controlled areas due to the presence of spikes laid across the road and of a mine hazard sign.
- On 7 June, at a border crossing point near Voznesenivka (formerly Chervonopartyzansk, non-government-controlled, 65km south-east of Luhansk), a member of the armed formations asked the SMM to leave the area.

Regular restrictions related to disengagement areas and mines/UXO:

- The sides continued to deny the SMM full access, as well as the ability to travel certain roads previously identified as important for effective monitoring by the Mission and for civilians' movement, through failure to conduct comprehensive clearance of mines, UXO and other obstacles.

Other impediments:

- On 6 June, medical staff of a hospital in Boikivske (formerly Telmanove, non-government-controlled, 67km south of Donetsk) declined to provide information to the SMM on an alleged civilian casualty, citing the “need to have an official written request”.
- On 6 June, an SMM mid-range UAV experienced GPS signal interference, assessed as caused by probable jamming, while flying over areas near Pikuzy (formerly Kominternove, non-government-controlled, 92km south of Donetsk)⁹.

⁹ The interference could have originated from anywhere within the radius of kilometres from the UAV's position.

- On 7 June, an SMM mini-UAV experienced GPS signal interference, assessed as caused by probable jamming, while flying over areas near Orlivske (government-controlled, 82km south of Donetsk).

Table of weapons

Weapons in violation of withdrawal lines

Date	No. of weapons	Type of weapon	Location	Source of observation
Government-controlled areas				
05/06/2020	2	Self-propelled howitzer (2S1 <i>Gvozdika</i> , 122mm)	At a railway station in Kostiantynivka (60km north of Donetsk), where the same UAV also spotted about 60 armoured combat vehicles. ¹⁰	Long-range UAV
	1	Surface-to-air missile system (9K35 <i>Strela-10</i>)	Near Ozarianivka (formerly Pershe Travnia, 52km north of Donetsk)	
Non-government-controlled areas				
04/06/2020	2	Self-propelled howitzer (2S1 <i>Gvozdika</i> , 122mm)	Near Bile (22km west of Luhansk)	Long-range UAV

Weapons beyond withdrawal lines but outside designated storage sites

Date	No. of weapons	Type of weapon	Location	Source of observation
Government-controlled areas				
06/06/2020	2	Anti-tank guided missile system (9P148 <i>Konkurs</i> , 135mm)	In the southern outskirts of Kostiantynivka (60km north of Donetsk)	Patrol

Table of military and military-type presence in the security zone¹¹

Date	No.	Type	Location	Source of observation
Government-controlled areas				
05/06/2020	1	Armoured personnel carrier (BTR variant)	Near Novobakhmutivka (28km north of Donetsk)	Long-range UAV
	1	Infantry fighting vehicle (BMP-2)	Near Krasnohorivka (21km west of Donetsk)	
	1	Armoured combat vehicle		
	5	Infantry fighting vehicle (three BMP-2 and two BMP variants)	Near Taramchuk (29km south-west of Donetsk)	
	3	Infantry fighting vehicle (BMP-1)		
	1	Infantry fighting vehicle (probable BMP variant)	Near Berezove (31km south-west of Donetsk)	
	1	Infantry fighting vehicle (BMP-1)	Near Shyrokyne (100km south of Donetsk)	
	1	Armoured combat vehicle	Near Myronivskyyi (62km north-east)	

¹⁰ Armoured combat vehicles mentioned in this section are not proscribed by the provisions of the Minsk agreements on the withdrawal of weapons.

¹¹ The hardware mentioned in this section is not proscribed by the provisions of the Minsk agreements on the withdrawal of weapons.

			of Donetsk)	
	1	Armoured personnel carrier (probable MT-LB variant)	Near Ozarianivka (formerly Pershe Travnia, 52km north of Donetsk)	
	3	Armoured personnel carrier (two BTR-60P and one BTR-70)	Near Dyllivka (52km north of Donetsk)	
	3	Infantry fighting vehicle (BMP variant)		
06/06/2020	1	Armoured reconnaissance vehicle (BRDM-2)	Near Yasnobrodivka (25km north-west of Donetsk)	Patrol
07/06/2020	1	Armoured personnel carrier (MT-LB)	Near Orlivske (82km south of Donetsk)	
	1	Towed anti-aircraft gun (2A13 ZU-23, 23mm)		

Table of ceasefire violations as of 7 June 2020¹²

SMM position	Event location	Means	No.	Observation	Description	Weapon	Date, time
SMM camera in Avdiivka (government-controlled, 17km N of Donetsk)	1-3km E	Recorded	1	Explosion	Undetermined	N/K	6-Jun, 09:36
	1-3km ENE	Recorded	1	Explosion	Undetermined	N/K	6-Jun, 09:41
	1-3km E	Recorded	1	Explosion	Undetermined	N/K	6-Jun, 09:45
	1-3km E	Recorded	1	Explosion	Undetermined	N/K	6-Jun, 10:59
	2-4km E	Recorded	1	Explosion	Undetermined	N/K	6-Jun, 15:24
SMM camera in Berezove (government-controlled, 31km SW of Donetsk)	2-4km SE	Recorded	1	Illumination flare	In vertical flight	N/K	5-Jun, 22:59
SMM camera at Donetsk Filtration Station (15km N of Donetsk)	0.3-1km S	Recorded	3	Projectile	NNW to SSE	N/K	6-Jun, 03:01
SMM camera 1.5km NE of Hnutove (government-controlled, 90km S of Donetsk)	3-5km ESE	Recorded	3	Projectile	SW to NE	N/K	5-Jun, 23:08
	3-5km ESE	Recorded	2	Projectile	SW to NE	N/K	6-Jun, 01:15
	3-5km ESE	Recorded	3	Muzzle flash		N/K	6-Jun, 01:15
SMM camera 1km SW of Shyrokyne (government-controlled, 100km S of Donetsk)	3-5km N	Recorded	1	Muzzle flash		N/K	5-Jun, 22:40
	3-5km N	Recorded	1	Projectile	E to W (subsequent to previous event)	N/K	5-Jun, 22:40
	3-5km N	Recorded	6	Projectile	E to W	N/K	5-Jun, 22:41
	3-5km N	Recorded	9	Projectile	E to W	N/K	5-Jun, 22:42
	3-5km N	Recorded	1	Explosion	Undetermined	N/K	5-Jun, 23:16
	3-5km N	Recorded	1	Projectile	W to E	N/K	5-Jun, 23:16
	3-5km N	Recorded	5	Explosion	Undetermined	N/K	5-Jun, 23:17
	3-5km N	Recorded	12	Projectile	W to E	N/K	5-Jun, 23:18
	3-5km N	Recorded	5	Projectile	W to E	N/K	6-Jun, 00:51
	3-5km N	Recorded	1	Muzzle flash		N/K	6-Jun, 00:51
3-5km N	Recorded	1	Projectile	E to W	N/K	6-Jun, 00:51	

¹² The table only includes ceasefire violations directly observed by the SMM patrols or recorded by the SMM cameras and it may include those also assessed to be live-fire exercises, controlled detonations, etc. Details provided – in terms of distance, direction, weapons-type, etc. – are based on assessments provided by monitors on the ground and technical monitoring officers, and are not always necessarily precise. When information is not known (indicated with an “N/K”), the SMM was unable to ascertain such information due to distance, weather conditions technical limitations and/or other considerations. Ceasefire violations recorded by more than one patrol/camera and assessed to be the same are entered only once.

					(subsequent to previous event)		
	3-5km N	Recorded	1	Explosion	Airburst (subsequent to previous event)	N/K	6-Jun, 00:51
	3-5km NNE	Recorded	1	Projectile	E to W	N/K	6-Jun, 00:58
	3-5km NNE	Recorded	2	Projectile	E to W	N/K	6-Jun, 00:59
	3-5km NNE	Recorded	1	Explosion	Undetermined	N/K	6-Jun, 01:00
	3-5km NNE	Recorded	2	Projectile	E to W	N/K	6-Jun, 01:00
	3-5km NNE	Recorded	2	Projectile	E to W	N/K	6-Jun, 01:01
	3-5km N	Recorded	1	Projectile	W to E	N/K	6-Jun, 01:13
	3-5km N	Recorded	1	Projectile	W to E	N/K	6-Jun, 01:14
	3-5km N	Recorded	1	Explosion	Undetermined	N/K	6-Jun, 01:28
	3-5km N	Recorded	1	Projectile	W to E	N/K	6-Jun, 01:44
	3-5km N	Recorded	1	Muzzle flash		N/K	6-Jun, 01:51
	3-5km N	Recorded	1	Projectile	W to E (subsequent to previous event)	N/K	6-Jun, 01:51
	3-5km N	Recorded	1	Explosion	Impact (subsequent to previous event)	N/K	6-Jun, 01:51
	3-5km N	Recorded	2	Explosion	Undetermined	N/K	6-Jun, 02:15
	3-5km N	Recorded	1	Projectile	W to E	N/K	6-Jun, 02:17
SMM camera in Svitlodarsk (government-controlled, 57km NE of Donetsk)	2-4km WSW	Recorded	35	Projectile	SSE to NNW	N/K	6-Jun, 00:26
	2-4km WSW	Recorded	3	Projectile	SSE to NNW	N/K	6-Jun, 00:32
	2-4km WSW	Recorded	2	Projectile	SSE to NNW	N/K	6-Jun, 00:34
	2-4km WSW	Recorded	15	Projectile	In vertical flight	N/K	6-Jun, 00:34
	2-4km WSW	Recorded	1	Illumination flare	In vertical flight	N/K	6-Jun, 02:24
About 1km NW of the railway station in Yasynuvata (non-government-controlled, 16km NE of Donetsk)	8-10km SW	Heard	75	Explosion	Undetermined	N/K	6-Jun, 09:10-09:40
	8-10km SW	Heard	57	Explosion	Undetermined	N/K	6-Jun, 09:40-10:10
	6-8km SW	Heard	14	Burst		HMG	6-Jun, 09:40-10:10
SE part of Avdiivka (government-controlled, 17km N of Donetsk)	3-5km SW	Heard	10	Explosion	Undetermined	N/K	6-Jun, 08:53-09:01
About 500m NE of Kamianka (government-controlled, 20km N of Donetsk)	4-5km SW	Heard	18	Explosion	Undetermined	N/K	6-Jun, 09:09-09:16
	4-5km SW	Heard	23	Explosion	Undetermined	N/K	6-Jun, 09:20-09:30
	4-5km SW	Heard	17	Explosion	Undetermined	N/K	6-Jun, 09:30-09:45
	4-5km SW	Heard	20	Explosion	Undetermined	N/K	6-Jun, 09:45-09:51
	4-5km SW	Heard	3	Burst	Undetermined	N/K	6-Jun, 09:45-09:51
	4-5km SW	Heard		Burst	Uncountable	HMG	6-Jun, 09:51
	4-5km SW	Heard		Explosion	Uncountable, undetermined	N/K	6-Jun, 09:51
	4-5km SW	Heard	11	Explosion	Undetermined	N/K	6-Jun, 09:52-09:57

	4-5km SW	Heard	6	Burst		HMG	6-Jun, 09:52-09:57
Svitlodarsk (government- controlled, 57km NE of Donetsk)	4-5km SW	Heard	4	Explosion	Undetermined	N/K	5-Jun, 20:20-20:21
	4-5km SE	Heard	2	Explosion	Undetermined	N/K	5-Jun, 20:24-20:25
	2-3km S	Heard	5	Burst		HMG	6-Jun, 18:10-18:13
Horlivka (non- government- controlled, 39km NE of Donetsk)	5-6km NW	Heard	1	Explosion	Undetermined	N/K	5-Jun, 19:38
	3-4km WSW	Heard	2	Explosion	Undetermined	N/K	6-Jun, 04:07
SMM camera in Avdiivka (government- controlled, 17km N of Donetsk)	3-5km SE	Recorded	2	Projectile	NNW to SSE	N/K	7-Jun, 00:21
	2-4km ESE	Recorded	2	Projectile	NNE to SSW	N/K	7-Jun, 00:22
	2-4km ESE	Recorded	1	Projectile	NNE to SSW	N/K	7-Jun, 00:23
	3-5km SE	Recorded	1	Projectile	SW to NE	N/K	7-Jun, 00:26
	3-5km SE	Recorded	4	Projectile	NNW to SSE	N/K	7-Jun, 00:59
	3-5km SE	Recorded	2	Projectile	N to S	N/K	7-Jun, 01:21
SMM camera 2km E of Bohdanivka (government- controlled, 41km SW of Donetsk)	5-7km ESE	Recorded	1	Illumination flare	In a vertical flight (assessed as outside the Petrivske disengagemen t area)	N/K	6-Jun, 23:21
SMM camera 1.5km NE of Hnutove (government- controlled, 90km S of Donetsk)	3-5km SE	Recorded	2	Projectile	SW to NE	N/K	6-Jun, 21:52
	3-5km SE	Recorded	3	Projectile	SW to NE	N/K	6-Jun, 21:53
	3-5km SE	Recorded	6	Projectile	SW to NE	N/K	6-Jun, 21:54
	3-5km SE	Recorded	1	Projectile	SW to NE	N/K	6-Jun, 21:57
	3-5km SE	Recorded	1	Explosion	Impact (subsequent to the previous event)	N/K	6-Jun, 21:57
	3-5km SE	Recorded	2	Projectile	SW to NE	N/K	6-Jun, 21:58
	3-5km SE	Recorded	2	Projectile	SW to NE	N/K	6-Jun, 22:05
	3-5km SE	Recorded	1	Projectile	SW to NE	N/K	6-Jun, 22:06
	3-5km SE	Recorded	1	Projectile	SW to NE	N/K	6-Jun, 22:07
	3-5km ESE	Recorded	1	Muzzle flash		N/K	6-Jun, 22:25
	3-5km ESE	Recorded	3	Muzzle flash		N/K	6-Jun, 23:20
	3-5km SE	Recorded	1	Muzzle flash		N/K	6-Jun, 23:34
	4-6km ESE	Recorded	8	Projectile	SSW to NNE	N/K	7-Jun, 00:12
	4-6km ESE	Recorded	6	Projectile	SSW to NNE	N/K	7-Jun, 00:15
	4-6km ESE	Recorded	2	Projectile	SSW to NNE	N/K	7-Jun, 00:53
SMM camera 1km SW of Shyrokyne (government- controlled, 100km S of Donetsk)	4-6km N	Recorded	8	Projectile	W to E	N/K	6-Jun, 21:56
	4-6km N	Recorded	1	Projectile	W to E	N/K	6-Jun, 22:12
	2-4km N	Recorded	2	Projectile	ESE to WNW	N/K	6-Jun, 22:48
	3-5km N	Recorded	1	Projectile	In a vertical flight	N/K	6-Jun, 22:50
	3-5km N	Recorded	7	Projectile	W to E	N/K	6-Jun, 22:50
	2-4km N	Recorded	1	Projectile	SE to NW	N/K	6-Jun, 23:19
	3-5km N	Recorded	3	Projectile	ESE to WNW	N/K	7-Jun, 00:41
SMM camera in Svitlodarsk (government- controlled, 57km NE of Donetsk)	6-8km SW	Recorded	1	Projectile	NNE to SSW	N/K	6-Jun, 22:06
	6-8km SW	Recorded	1	Illumination flare	In a vertical flight	N/K	7-Jun, 00:31
2.6km SE of	1-2km SE	Heard	5	Burst		HMG	7-Jun, 09:03

Avdiivka (government-controlled, 17km N of Donetsk)	3-4km S	Heard	1	Explosion	Undetermined	N/K	7-Jun, 13:12
	3-4km S	Heard	1	Explosion	Undetermined	N/K	7-Jun, 13:14
2.2km S of Avdiivka (government-controlled, 17km N of Donetsk)	2-3km SE	Heard	1	Explosion	Undetermined	N/K	7-Jun, 11:46
Svitlodarsk (government-controlled, 57km NE of Donetsk)	5-7km SE	Heard	1	Explosion	Undetermined	N/K	6-Jun, 20:52
	3-5km E	Heard	5	Burst		HMG	6-Jun, 21:08
	3-5km S	Heard	1	Explosion	Undetermined	N/K	6-Jun, 21:17
	5-7km E	Heard	7	Burst		HMG	6-Jun, 22:06
	5-7km SE	Heard	1	Explosion	Undetermined	N/K	6-Jun, 23:01
	5-7km S	Heard	1	Explosion	Undetermined	N/K	6-Jun, 23:22
	5-7km E	Heard	1	Explosion	Undetermined	N/K	6-Jun, 23:51
SMM camera in Kriakivka (government-controlled, 38km NW of Luhansk)	3-5km S	Recorded	3	Projectile	SE to NW	N/K	6-Jun, 23:53
	3-5km S	Recorded	6	Projectile	WNW to ESE	N/K	6-Jun, 23:53
	3-5km SSW	Recorded	12	Projectile	WNW to ESE	N/K	6-Jun, 23:54
	3-5km SSW	Recorded	12	Projectile	NW to SE	N/K	6-Jun, 23:55
	3-5km SSW	Recorded	5	Projectile	NW to SE	N/K	6-Jun, 23:57
	3-5km SSW	Recorded	6	Projectile	WNW to ESE	N/K	6-Jun, 23:59
	2-4km SSW	Recorded	1	Projectile	In a vertical flight.	N/K	7-Jun, 00:25
	3-5km S	Recorded	20	Projectile	NW to SE	N/K	7-Jun, 00:29
SMM camera in Zolote (government-controlled, 60km W of Luhansk)	2-4km E	Recorded	2	Projectile	NW to SE (assessed as outside the disengagement area)	N/K	7-Jun, 00:03
	2-4km E	Recorded	2	Projectile	NW to SE (assessed as outside the disengagement area)	N/K	7-Jun, 00:04
	2-4km E	Recorded	5	Projectile	NW to SE (assessed as outside the disengagement area)	N/K	7-Jun, 00:05
	2-4km E	Recorded	2	Projectile	NW to SE (assessed as outside the disengagement area)	N/K	7-Jun, 00:07
N edge of Popasna (government-controlled, 69km W of Luhansk)	7-10km ESE	Heard	21	Explosion	Undetermined (assessed as outside the Zolote disengagement area)	N/K	6-Jun, 19:50-20:03
S edge of Popasna (government-controlled, 69km W of Luhansk)	2-3km E	Heard	7	Burst		HMG	7-Jun, 13:35-13:42
About 2.5km SSW of Berezivske (non-	4-6km N	Heard	4	Shot	Assessed as outside the Zolote disengagement	HMG	7-Jun, 13:51

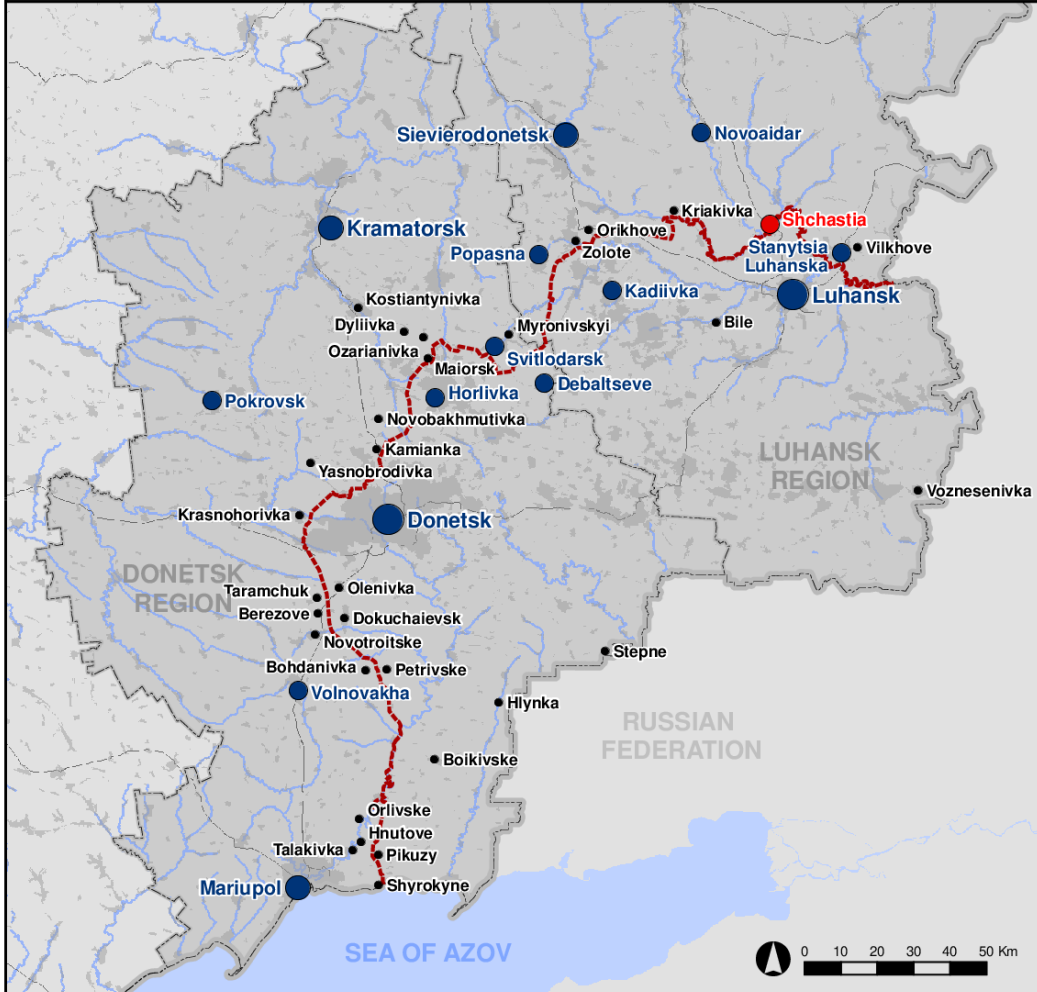
government-controlled, 53km NW of Luhansk)					t area		
--	--	--	--	--	--------	--	--

Map of Donetsk and Luhansk regions¹³

¹³The SMM is deployed to ten locations throughout Ukraine – Kherson, Odessa, Lviv, Ivano-Frankivsk, Kharkiv, Donetsk, Dnipro, Chernivtsi, Luhansk and Kyiv – as per Permanent Council Decision 1117 of 21 March 2014. This map of eastern Ukraine is meant for illustrative purposes and indicates locations mentioned in the report, as well as those where the SMM has offices (monitoring teams, patrol hubs, and forward patrol bases) in Donetsk and Luhansk regions. (In red: a forward patrol base from which SMM staff has temporarily relocated based on recommendations of security experts from participating States as well as SMM security considerations. The SMM uses the premises during daylight hours and patrols in this settlement during daylight hours, as well).

Daily report noted settlements

08 June 2020



- Monitoring team / patrol hub
- Patrol hub
- Forward patrol base
- Staff temporarily relocated
- Noted settlement
- Estimated line of contact

Sources: administrative boundaries - OCHA; roads, rivers - OpenStreetMap; sea - VLIZ (2005). IHO sea areas; other - OSCE.

Coordinate system: WGS 1984 UTM Zone 37N

This map is provided for illustrative purposes only. Its content is not warranted to be error-free and does not imply endorsement or acceptance by the OSCE SMM.

© OSCE SMM 2019 Use, copy, reproduction, transmission, broadcasting, sale, license, or exploitation not permitted without OSCE prior written authorization.

Created: 08/06/2020