



# Daily Report 112/2020

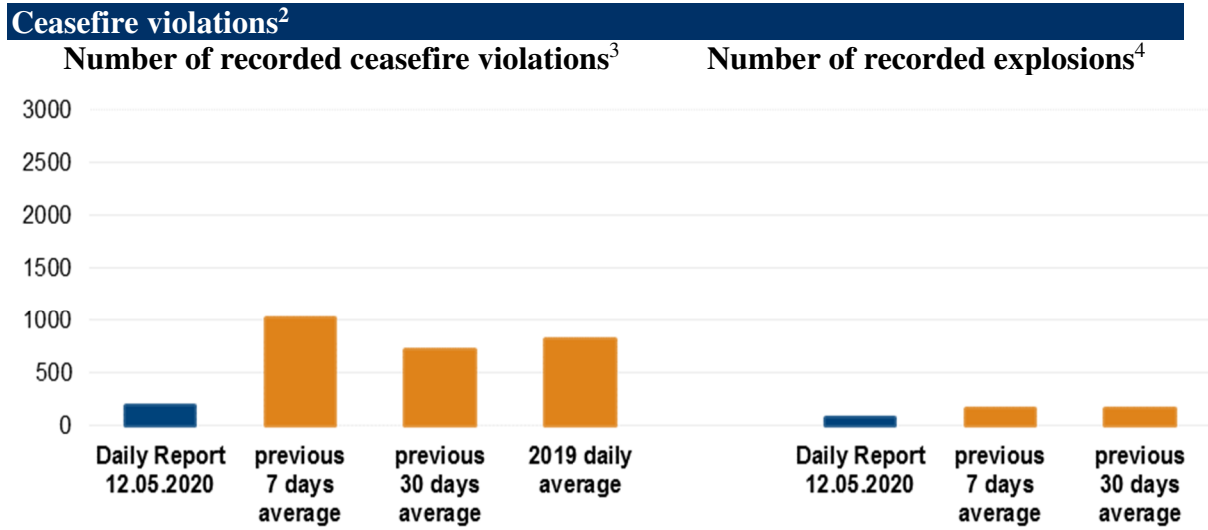
12 May 2020<sup>1</sup>

## Summary

- Compared with the previous reporting period, the Mission recorded fewer ceasefire violations in both Donetsk and Luhansk regions.
- Small-arms fire was assessed as aimed at SMM mini-unmanned aerial vehicles flying near government-controlled Novoluhanske, Donetsk region and non-government-controlled Krynychne, Luhansk region.\*
- The Mission followed up on reports of a woman and a girl injured by shelling in non-government-controlled Sakhanka, Donetsk region.
- Members of the armed formations continued to deny the Mission passage at checkpoints along official crossing routes in Donetsk and Luhansk regions.\*
- The SMM continued monitoring the disengagement areas near Stanytsia Luhanska, Zolote and Petrivske.
- The Mission saw weapons in violation of withdrawal lines in non-government-controlled areas of Donetsk and Luhansk regions.
- The SMM saw for the first time anti-tank mines near government-controlled Krasnohorivka and non-government-controlled Staromykhailivka, as well as a piece of unexploded ordnance near non-government-controlled Debaltseve, all in Donetsk region.
- The SMM continued following up on the situation of civilians amid the COVID-19 outbreak, including at entry-exit checkpoints and their corresponding checkpoints in Donetsk and Luhansk regions.
- The Mission's freedom of movement continued to be restricted.\*

---

<sup>1</sup> Based on information from the Monitoring Teams as of 19:30, 11 May 2020. All times are in Eastern European Summer Time.



<sup>2</sup> For a complete breakdown of ceasefire violations, please see the annexed table. During the reporting period, the SMM camera in Petrivske was not operational.

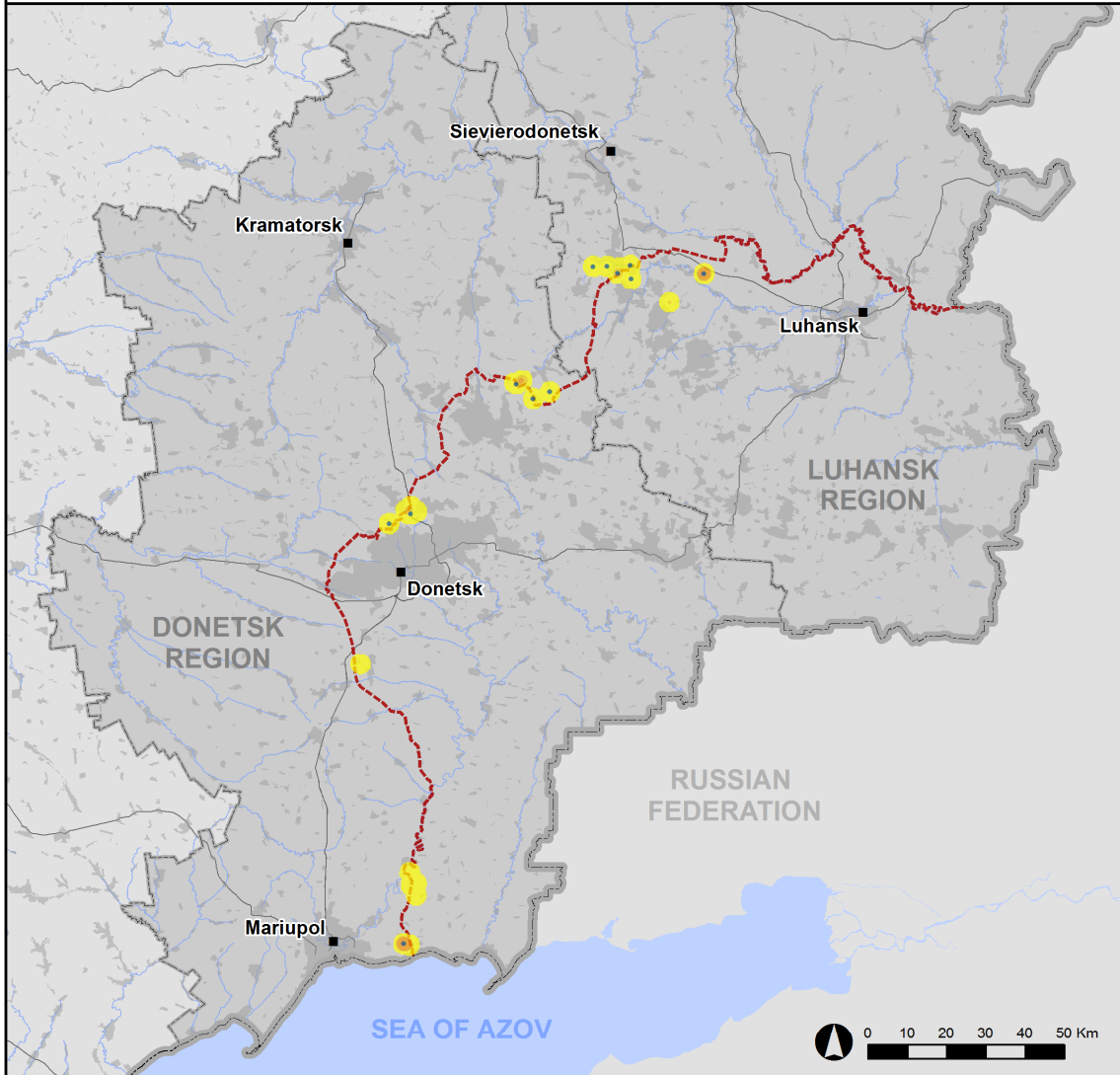
<sup>3</sup> Including explosions.

<sup>4</sup> Including from unidentified weapons.

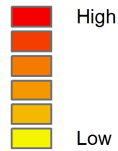
### Map of recorded ceasefire violations

**OSCE** Organization for Security and Co-operation in Europe  
Special Monitoring Mission to Ukraine

## Ceasefire violations observed by the SMM 11 May 2020



#### Ceasefire violation concentration



- Explosion
- Settlement
- ..... Estimated line of contact

Sources: Administrative Boundaries - OCHA; Roads, Rivers - OpenStreetMap; Sea - VLIZ (2005). IHO Sea Areas; Other - OSCE.

Coordinate System: WGS 1984 UTM Zone 37N

This map is provided for illustrative purposes only. Its content is not warranted to be error-free and does not imply endorsement or acceptance by the OSCE SMM.

© OSCE SMM 2019 Use, copy, reproduction, transmission, broadcasting, sale, license, or exploitation not permitted without OSCE prior written authorization.

Created: 12/05/2020

In Donetsk region, the SMM recorded fewer ceasefire violations, including fewer explosions (about 20), compared with [the previous reporting period](#) (about 165 explosions). The majority of ceasefire violations were recorded at northerly directions of Shyrokyne (government-controlled, 100km south of Donetsk) and at easterly and westerly directions of Svitlodarsk (government-controlled, 57km north-east of Donetsk), where the majority of explosions occurred.

In Luhansk region, the SMM recorded fewer ceasefire violations, including, however, more explosions (about 55), compared with [the previous reporting period](#) (one explosion). The majority of ceasefire violations (all explosions) were recorded at northerly directions of Kadiivka (formerly Stakhanov, non-government-controlled, 50km west of Luhansk).

### **Small-arms fire assessed as directed at SMM mini-UAVs near Novoluhanske and Krynychne**

On 11 May, while conducting a mini-unmanned aerial vehicle (UAV) flight over areas near Novoluhanske (government-controlled, 53km north-east of Donetsk), the SMM heard five shots of small-arms fire at an assessed distance of about 1.3km south-west, assessed as targeting the UAV, which was flying about 1.3km south-west of the patrol's position. The SMM safely landed its UAV and left the area.\*

On 11 May, while conducting a mini-UAV flight over areas near Krynychne (non-government-controlled, 45km west of Luhansk), the SMM heard seven shots of small-arms fire at an assessed distance of about 1.6km west-south-west, assessed as targeting the UAV, which was flying about 1.5km west-south-west of the patrol's position. The SMM safely landed its UAV and left the area.\*

### **A woman and a girl injured due to shelling in Sakhanka**

The SMM followed up on reports of two people – a woman (in her forties) and a girl (13 years old) – who had sustained injuries due to shelling on the north-western edge of Sakhanka (non-government-controlled, 97km south of Donetsk) on 7 May.

On 7 May, medical staff at a hospital in Novoazovsk (non-government-controlled, 102km south-east of Donetsk) said that the woman had sustained a concussion and on 8 May, medical staff at the same hospital said that the girl had suffered a shrapnel injury to her head and a concussion.

On 11 May, the injured woman told the SMM that, on 7 May, she had been at the cultural centre in Sakhanka, her workplace, together with her daughter and her nephew. When they exited the building around lunchtime, she said that she had heard an explosion behind her. (For previous observations, including on injuries to the nephew, see [SMM Daily Report 8 May 2020](#) and [SMM Daily Report 9 May 2020](#).)

### **Damage to a house in Spartak caused by mortar fire**

On 10 May, in the ceiling of an inhabited one-storey house at 43 Chapaieva Street on the southern edge of Spartak (non-government-controlled, 9km north of Donetsk), the SMM saw a hole (about 30cm in diameter), as well as the tailfin of a mortar (82mm) on the floor. The Mission assessed the damage as caused by a mortar round (82mm) fired from an undetermined direction, but it could not assess if it was recent. It also saw that the west-

facing side of the roof was covered with a canvas tarp and that damaged asbestos roof plates were lying on the ground next to the house.

About 4m west of the house, the SMM saw shrapnel damage to the east-facing side of a shed but could not assess if it was recent.

### Members of the armed formations continued to deny the SMM passage at checkpoints along the contact line in Donetsk and Luhansk regions

Members of the armed formations continued to deny the SMM passage at checkpoints in both Donetsk and Luhansk regions along official crossing routes. These restrictions constitute an impediment to the implementation of the Mission's mandate.<sup>5</sup>

In Donetsk region, at a checkpoint near Olenivka (non-government-controlled, 23km south-west of Donetsk), members of the armed formations denied the SMM passage twice, once towards government-controlled areas and once towards non-government-controlled areas, referring to orders from superiors and quarantine restrictions due to COVID-19. \*

In Luhansk region, at a checkpoint south of the Stanytsia Luhanska bridge (15km north-east of Luhansk), a member of the armed formations denied the SMM passage towards non-government-controlled areas, referring to the closure of the checkpoint due to COVID-19, and said that the SMM would also be denied passage in the opposite direction.\*

### Disengagement areas near Stanytsia Luhanska, Zolote and Petrivske<sup>6</sup>

On 11 May, inside the **disengagement area near Stanytsia Luhanska** (government-controlled, 16km north-east of Luhansk), the SMM saw three members of the armed formations (wearing armbands with "JCCC" written on them) near their checkpoint south of the new span of the Stanytsia Luhanska bridge.

On the evening of 10 May, the SMM camera in Zolote (government-controlled, 60km west of Luhansk) recorded an undetermined explosions and a projectile in flight, both at an assessed range of 1-5km east and east-south-east. During the day on 11 May, while positioned at two locations close to the disengagement area, the SMM heard four undetermined explosions. All these ceasefire violations were assessed as outside **the disengagement area near Zolote** but within 5km of its periphery. During the day, the Mission saw three members of the armed formations (wearing armbands with "JCCC" written on them) near the southern edge of the disengagement area.<sup>7</sup>

During the day on 11 May, while positioned at three locations near **the disengagement area near Petrivske** (non-government-controlled, 41km south of Donetsk), the SMM observed a calm situation.

---

<sup>5</sup> The Mission began facing repeated denials when attempting to cross into non-government-controlled areas at checkpoints of the armed formations in Donetsk region on 21 March and Luhansk region on 23 March. For more information, see SMM Daily and Spot Reports.

<sup>6</sup> Disengagement is foreseen in the Framework Decision of the Trilateral Contact Group relating to disengagement of forces and hardware of 21 September 2016.

<sup>7</sup> Observations reported on 11 May should read: "On 10 May, inside the disengagement area, the SMM saw members of the armed formations (wearing armbands with "JCCC" written on them) on road T-1316 about 350m north of the area's southern edge. On 9 and 10 May, it also saw members of the armed formations (wearing armbands with "JCCC" written on them) on its southern edge."

## **Withdrawal of weapons**

The SMM continued to monitor the withdrawal of weapons in implementation of the Memorandum and the Package of Measures and its Addendum. The Mission saw weapons in violation of withdrawal lines in training areas in non-government-controlled areas of Donetsk and Luhansk regions.

It also saw weapons beyond withdrawal lines in training areas in non-government-controlled areas of Donetsk and Luhansk regions (for details, see the tables below).

## **Indications of military and military-type presence inside the security zone<sup>8</sup>**

The SMM observed armoured combat vehicles in the security zone in government-controlled areas of Donetsk region and anti-aircraft guns on both sides of the contact line in Donetsk and Luhansk regions (for further details, see the table below).

On 6 May, about 3km south-east of Krasnohorivka (government-controlled, 21km west of Donetsk), an SMM mid-range UAV spotted for the first time a 50m-long trench running from north-west to south-east in a field adjacent to about 140 anti-tank mines (see below), all assessed as belonging to the Ukrainian Armed Forces.

## **Presence of craters near Horlivka**

On 10 May, an SMM mini-UAV spotted at least 30 craters, assessed as fresh, in fields on the western edge of Horlivka (non-government-controlled, 39km north-east of Donetsk) (not seen in imagery from 3 Oct 2019). The Mission could not assess the type of weapon used or direction of fire.

## **Presence of anti-tank mines near Krasnohorivka and Staromykhailivka, and unexploded ordnance near Debaltseve**

On 6 May, about 1km north of Staromykhailivka (non-government-controlled, 15km west of Donetsk), an SMM mid-range UAV spotted about 350 anti-tank mines (five spotted for the first time) in four locations throughout fields north of and adjacent to a road leading to Krasnohorivka (for previous observations in the area, see [SMM Daily Report 5 March 2020](#)). On the western edge of Staromykhailivka, the same UAV spotted about 85 anti-tank mines (26 of which spotted for the first time), 22 of which laid across another road leading to Krasnohorivka and the rest in four locations throughout fields near the road. About 2km further south, on the north-western outskirts of Donetsk city's Petrovsky district, the UAV also spotted for the first time ten anti-tank mines (assessed as part of a probable larger minefield) laid across railway tracks. All of these mines were assessed as belonging to the armed formations.

About 700m north-west from the previous mines, north of the railway tracks and about 3.5km south-east of Krasnohorivka, the UAV spotted 21 anti-tank mines (eight of them for the first time) in two locations throughout fields. The UAV also spotted about 140 anti-tank mines (11 spotted for the first time) in four locations throughout fields north of the railway tracks. It also spotted 65 anti-tank mines laid across and near a road leading from the western edge of Staromykhailivka, as well as at least 640 anti-tank mines laid across and near a road

---

<sup>8</sup> The hardware mentioned in this section is not proscribed by the provisions of the Minsk agreements on the withdrawal of weapons.

north of Staromykhailivka. All these mines were assessed as belonging to the Ukrainian Armed Forces (for previous observations in the area, see SMM Daily Reports of [1 June 2019](#), [6 June 2019](#), [30 December 2019](#) and [5 March 2020](#)).

On road M-03, on the western outskirts of Debaltseve (non-government-controlled, 58km north-east of Donetsk), the SMM saw for the first time a piece of unexploded ordnance (UXO) assessed as part of a rocket of a multiple launch rocket system (BM-21 *Grad*, 122mm).

### **SMM facilitation of operation of critical civilian infrastructure**

The SMM facilitated and monitored adherence to a localised ceasefire to enable repairs to power transmission lines near non-government-controlled Zolote-5/Mykhailivka (58km west of Luhansk) and Berezivske (53km north-west of Luhansk). While monitoring the localised ceasefire near Zolote-5/Mykhailivka, the Mission heard two undetermined explosions about 2-3km west of its position.

The SMM continued to facilitate the operation of the Donetsk Filtration Station (DFS) (15km north of Donetsk).

### **Measures taken at entry-exit checkpoints and corresponding checkpoints amid the COVID-19 outbreak**

In Donetsk region, the SMM noted that the entry-exit checkpoint (EECP) near Novotroitske (government-controlled, 36km south-west of Donetsk) and the corresponding checkpoint near Olenivka remained closed.\*

In Luhansk region, the SMM saw that the EECP in Stanytsia Luhanska and the corresponding checkpoint of the armed formations south of the Stanytsia Luhanska bridge remained closed.\*

The Mission again saw checkpoints assessed as set up to prevent the spread of COVID-19 on the southern outskirts of Holubivka (formerly Kirovsk, non-government-controlled, 51km west of Luhansk), on the southern outskirts of Kadiivka and on the western edge of Alchevsk (non-government-controlled, 40km west of Luhansk).

The Mission continued monitoring in Kherson, Odessa, Lviv, Ivano-Frankivsk, Kharkiv, Dnipro, Chernivtsi and Kyiv.

### **\*Restrictions of the SMM's freedom of movement or other impediments to fulfilment of its mandate**

*The SMM's monitoring and freedom of movement are restricted by security hazards and threats, including risks posed by mines and UXO and other impediments – which vary from day to day. The SMM's mandate provides for safe and secure access throughout Ukraine. All signatories of the Package of Measures have agreed on the need for this safe and secure access, that restriction of the SMM's freedom of movement constitutes a violation, and on the need for rapid response to these violations. They have also agreed that the Joint Centre for Control and Co-ordination (JCCC) should contribute to such response and co-ordinate mine clearance. Nonetheless, the armed formations in parts of Donetsk and Luhansk regions frequently deny the SMM access to areas adjacent to Ukraine's border outside control of the Government (for example, see [SMM Daily Report 28 March 2020](#)). The SMM's operations in Donetsk and Luhansk regions remain restricted following*

*[the fatal incident of 23 April 2017 near Pryshyb](#); these restrictions continued to limit the Mission's observations.*

Denial of access:

- At a checkpoint south of the Stanytsia Luhanska bridge (15km north-east of Luhansk), a member of the armed formations again denied the SMM passage towards non-government-controlled areas, referring to the closure of the checkpoint due to COVID-19, and said that the SMM would also be denied passage in the opposite direction.
- At a checkpoint near Olenivka (non-government-controlled, 23km south-west of Donetsk), members of the armed formations, one of whom armed, denied the SMM passage twice – once towards government-controlled areas and once towards non-government-controlled areas – referring to orders from superiors and quarantine restrictions due to COVID-19, respectively.

*Regular restrictions related to disengagement areas and mines/UXO:*

- The sides continued to deny the SMM full access, as well as the ability to travel certain roads previously identified as important for effective monitoring by the Mission and for civilians' movement, through failure to conduct comprehensive clearance of mines, UXO and other obstacles.

Other impediments:

- An SMM mini-UAV experienced GPS signal interference, assessed as caused by probable jamming, while flying over areas near Fedorivka (government-controlled, 71km south of Donetsk).<sup>9</sup>
- An SMM mid-range UAV experienced GPS signal interference, assessed as caused by probable jamming, while flying over areas near Mykolaivka (non-government-controlled, 70km south of Donetsk).
- While conducting a mini-UAV flight over areas near Novoluhanske (government-controlled, 53km north-east of Donetsk), the SMM heard shots of small-arms fire assessed as aimed at its UAV (see above).
- While conducting a mini-UAV flight over areas near Krynychne (non-government-controlled, 45km west of Luhansk), the SMM heard shots of small-arms fire assessed as aimed at its UAV (see above).

---

<sup>9</sup> The interference could have originated from anywhere within the radius of kilometres from the UAV's positions.



## Table of weapons

### Weapons in violation of the withdrawal lines

Date	No. of weapons	Type of weapons	Location	Source of observation
<b>Non-government-controlled areas</b>				
10/05/2020	4	Self-propelled howitzer (2S1 <i>Gvozdika</i> , 122mm)	In a training area near Shymshynivka (27km south-west of Luhansk). At the same training area, the UAV spotted at least 35 armoured combat vehicles. <sup>10</sup>	Mini-UAV
	4	Anti-tank gun (MT-12 <i>Rapira</i> , 100mm)	In a training area near Buhaivka (37km south-west of Luhansk). At the same training area, the UAV spotted at least 85 armoured combat vehicles.	
	6	Towed howitzer (D-30A <i>Lyagushka</i> , 122mm)		
	4	Self-propelled howitzer (2S1 <i>Gvozdika</i> , 122mm)	In a training area near Ternove (57km east of Donetsk)	
	7	Self-propelled howitzer (2S1 <i>Gvozdika</i> , 122mm)		

### Weapons beyond withdrawal lines but outside designated storage sites

Date	No. of weapons	Type of weapon	Location	Source of observation
<b>Non-government-controlled areas</b>				
10/05/2020	5	Surface-to-air missile system (9K35 <i>Strela-10</i> )	In a training area near Buhaivka (37km south-west of Luhansk).	Mini-UAV
	22	Tank (T-64)		
	13	Towed mortar (PM-38, 120mm)		
	31	Tank (eight T-64 and 23 T-72)	In a training area near Ternove (57km east of Donetsk)	
	10	Tank (T-72)	In a training area near Pokrovka (36km east of Donetsk)	

### **Table of military and military-type presence in the security zone<sup>11</sup>**

Date	No.	Type	Location	Source of observation
<b>Government-controlled areas</b>				
06/05/2020	1	Anti-aircraft gun (ZU-23, 23mm)	Near Krasnohorivka (21km west of Donetsk)	Mid-range UAV
	1	Armoured combat vehicle		
09/05/2020	2	Infantry fighting vehicle (probable BMP-1)	Near Lebedynske (99km south of Donetsk)	Mini-UAV
<b>Non-government-controlled areas</b>				
10/05/2020	1	Anti-aircraft gun (ZU-23, 23mm)	Near Prince Ihor Monument, about 1km SE of Stanytsia Luhanska bridge (15km north-east of Luhansk) ( <a href="#">previously observed</a> )	Mini-UAV

<sup>10</sup> The infantry fighting vehicles mentioned in this section are not proscribed by the provisions of the Minsk agreements on the withdrawal of weapons.

<sup>11</sup> The hardware mentioned in this section is not proscribed by the provisions of the Minsk agreements on the withdrawal of weapons.

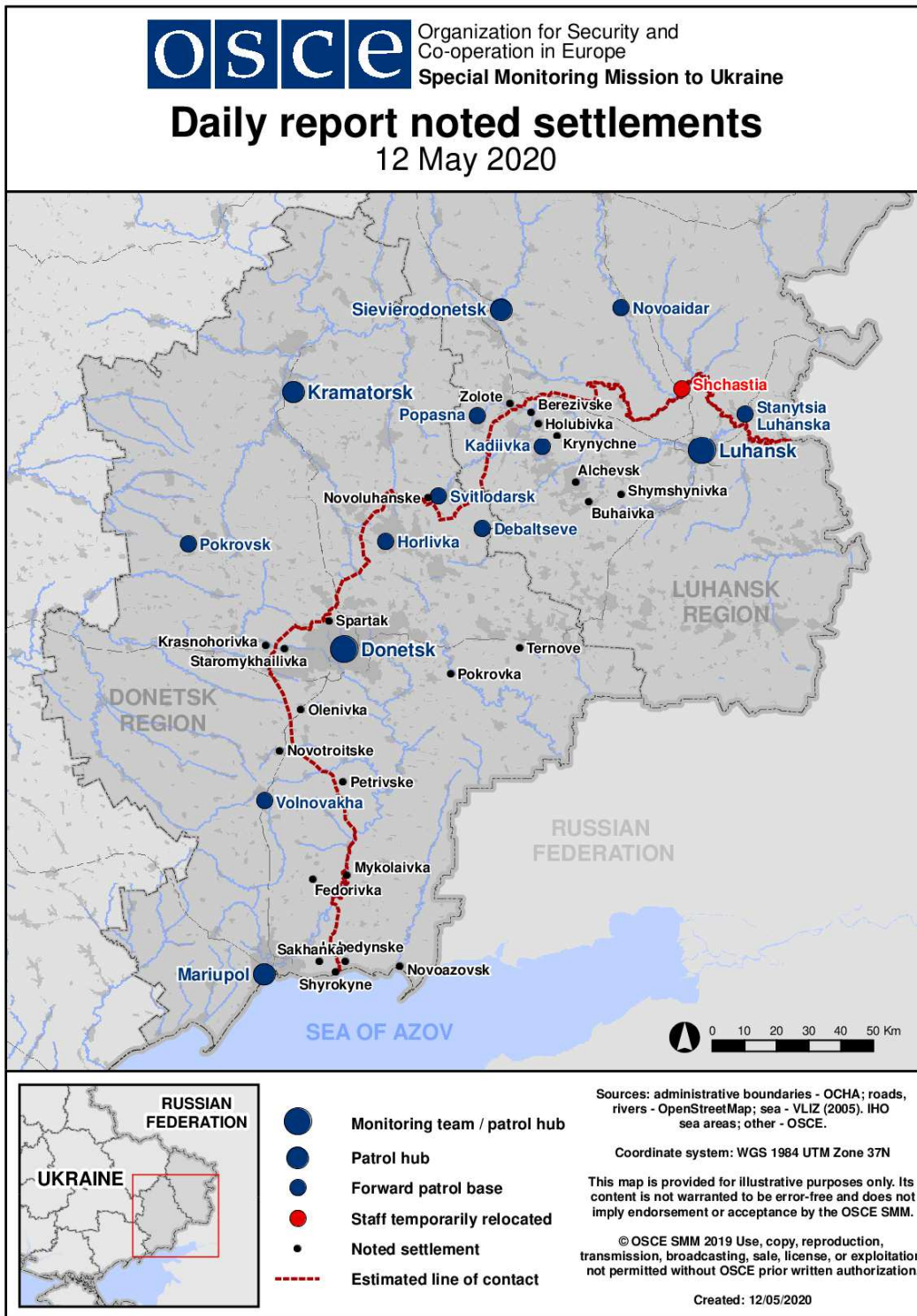
**Table of ceasefire violations as of 11 May 2020<sup>12</sup>**

SMM position	Event location	Means	No.	Observation	Description	Weapon	Date, time
SMM camera in Avdiivka (government-controlled, 17km N of Donetsk)	2-4km ESE	Recorded	2	Projectile	NNE to SSW (also recorded by the SMM camera at Oktiabr mine)	N/K	10-May, 22:00
	2-4km ESE	Recorded	1	Projectile	NNE to SSW	N/K	10-May, 23:39
	2-4km ESE	Recorded	1	Projectile	NNE to SSW	N/K	10-May, 23:40
SMM camera in Berezove (government-controlled, 31km SW of Donetsk)	3-5km ESE	Recorded	2	Projectile	SSW to NNE	N/K	10-May, 20:44
SMM camera in Chermalyk (government-controlled, 77km S of Donetsk)	2-4km SSE	Recorded	3	Projectile	NNE to SSW	N/K	11-May, 00:56
	2-3km S	Recorded	1	Projectile	W to E (also recorded by the SMM camera in Avdiivka)	N/K	10-May, 21:09
	2-3km SSW	Recorded	1	Projectile	NW to SE (also recorded by the SMM camera in Avdiivka)	N/K	10-May, 23:15
	2-3km S	Recorded	1	Explosion	Undetermined	N/K	11-May, 00:39
	500-800m S	Recorded	2	Projectile	W to E	N/K	11-May, 02:23
	300-800m S	Recorded	2	Projectile	W to E	N/K	11-May, 02:27
	300-800m S	Recorded	1	Projectile	W to E	N/K	11-May, 03:30
SMM camera at entry-exit checkpoint in Hnutove (government-controlled, 84km S of Donetsk)	2-3km ENE	Recorded	2	Projectile	N to S	N/K	10-May, 21:28
	2-3km ENE	Recorded	1	Projectile	N to S	N/K	10-May, 21:29
	3-5km ESE	Recorded	1	Projectile	S to N	N/K	10-May, 23:45
	3-5km ENE	Recorded	3	Projectile	In vertical flight	N/K	11-May, 00:30
SMM camera at Oktiabr mine (non-government-controlled, 9km NW of Donetsk city centre)	3-5km NNE	Recorded	1	Explosion	Undetermined	N/K	11-May, 03:17
SMM camera 1km SW of Shyrokyne (government-controlled, 100km S of Donetsk)	3-5km N	Recorded	2	Projectile	W to E	N/K	10-May, 21:46
	3-5km N	Recorded	2	Projectile	E to W	N/K	10-May, 22:37
	3-5km N	Recorded	2	Explosion	Undetermined	N/K	10-May, 22:37
	3-5km N	Recorded	1	Explosion	Undetermined	N/K	10-May, 23:05
	3-5km N	Recorded	1	Projectile	E to W	N/K	11-May, 00:16
	3-5km N	Recorded	1	Projectile	SW to NE	N/K	11-May, 00:54
	3-5km N	Recorded	1	Projectile	E to W	N/K	11-May, 01:06
	3-5km NNE	Recorded	1	Muzzle flash		N/K	11-May, 01:20
	3-5km N	Recorded	7	Projectile	W to E	N/K	11-May, 01:50
	3-5km N	Recorded	9	Projectile	W to E	N/K	11-May, 01:51
	3-5km N	Recorded	1	Projectile	W to E	N/K	11-May, 01:59
3-5km N	Recorded	5	Projectile	W to E	N/K	11-May, 02:00	

<sup>12</sup> The table only includes ceasefire violations directly observed by the SMM patrols or recorded by the SMM cameras and it may include those also assessed to be live-fire exercises, controlled detonations, etc. Details provided – in terms of distance, direction, weapons-type, etc. – are based on assessments provided by monitors on the ground and technical monitoring officers, and are not always necessarily precise. When information is not known (indicated with an “N/K”), the SMM was unable to ascertain such information due to distance, weather conditions technical limitations and/or other considerations. Ceasefire violations recorded by more than one patrol/camera and assessed to be the same are entered only once.

	3-5km NNE	Recorded	6	Projectile	E to W	N/K	11-May, 02:19
	3-5km NNE	Recorded	1	Projectile	E to W	N/K	11-May, 02:20
	3-5km NNE	Recorded	1	Projectile	E to W	N/K	11-May, 02:21
	3-5km N	Recorded	3	Projectile	E to W	N/K	11-May, 03:25
	3-5km N	Recorded	5	Projectile	W to E	N/K	11-May, 03:27
	3-5km N	Recorded	1	Explosion	Undetermined	N/K	11-May, 03:27
	3-5km N	Recorded	5	Projectile	W to E	N/K	11-May, 03:29
	3-5km N	Recorded	4	Projectile	W to E	N/K	11-May, 03:30
SMM camera in Svitlodarsk (government-controlled, 57km NE of Donetsk)	2-4km WSW	Recorded	5	Projectile	SSE to NNW	N/K	10-May, 21:35
	2-4km WSW	Recorded	3	Projectile	In vertical flight	N/K	10-May, 21:35
	2-4km WSW	Recorded	3	Projectile	SSE to NNW	N/K	10-May, 21:52
	2-4km WSW	Recorded	1	Illumination flare	In vertical flight	N/K	10-May, 22:04
	2-4km WSW	Recorded	2	Projectile	SSE to NNW	N/K	10-May, 22:33
About 1km NW of the railway station in Yasinuvata (non-government-controlled, 16km NE of Donetsk)	1-2km SSW	Heard	1	Burst		Small arms	11-May, 09:28
About 1km SW of Novoluhanske (government-controlled, 53km NE of Donetsk)	1-2km S	Heard	1	Explosion	Undetermined	N/K	11-May, 10:35
	1.3km SW	Heard	5	Shot		Small arms	11-May, 10:37
Svitlodarsk (government-controlled, 57km NE of Donetsk)	5-7km SE	Heard	1	Explosion	Undetermined	N/K	10-May, 18:54
	5-7km SE	Heard	1	Explosion	Undetermined	N/K	10-May, 18:59
	5-7km SE	Heard	1	Explosion	Undetermined	N/K	10-May, 20:29
	5-7km S	Heard	3	Explosion	Undetermined	N/K	10-May, 20:37
	5-7km S	Heard	4	Explosion	Undetermined	N/K	10-May, 20:44
	5-7km SE	Heard	1	Explosion	Undetermined	N/K	10-May, 21:36
SMM camera in Zolote (government-controlled, 60km W of Luhansk)	1-2km ESE	Recorded	1	Projectile	N to S (assessed as outside the disengagement area)	N/K	10-May, 21:14
	3-5km E	Recorded	1	Explosion	Assessed as outside the disengagement area	N/K	10-May, 22:30
Kadiivka (formerly Stakhanov, non-government-controlled, 50km W of Luhansk)	14-17km NE	Heard	30	Explosion	Undetermined	N/K	10-May, 17:50-18:10
	14-17km NW	Heard	5	Explosion	Undetermined	N/K	10-May, 17:50-18:10
	14-17km NE	Heard	10	Explosion	Undetermined	N/K	10-May, 18:15-18:25
	14-17km NW	Heard	6	Explosion	Undetermined	N/K	10-May, 18:15-18:25
About 500m NW of Krynychne (non-government-controlled, 45km W of Luhansk)	1.6km WSW	Heard	7	Shot		Small arms	11-May, 12:43
E edge of Zolote-2/Karbonit (government-controlled, 62km W of Luhansk)	4-6km SW	Heard	1	Explosion	Undetermined (assessed as outside the disengagement area)	N/K	11-May, 13:48
	3-4km S	Heard and saw	1	Explosion	Undetermined (assessed as outside the disengagement area)	N/K	11-May, 14:05
About 3km SSW of Bereziwske (non-government-controlled, 53km NW of Luhansk)	2-3km W	Heard	2	Explosion	Undetermined (assessed as outside the Zolote disengagement area)	N/K	11-May, 13:48-14:10

### Map of Donetsk and Luhansk regions<sup>13</sup>



<sup>13</sup>The SMM is deployed to ten locations throughout Ukraine – Kherson, Odessa, Lviv, Ivano-Frankivsk, Kharkiv, Donetsk, Dnipro, Chernivtsi, Luhansk and Kyiv – as per Permanent Council Decision 1117 of 21 March 2014. This map of eastern Ukraine is meant for illustrative purposes and indicates locations mentioned in the report, as well as those where the SMM has offices (monitoring teams, patrol hubs, and forward patrol bases) in Donetsk and Luhansk regions. (In red: a forward patrol base from which SMM staff has temporarily relocated based on recommendations of security experts from participating States as well as SMM security considerations. The SMM uses the premises during daylight hours and patrols in this settlement during daylight hours, as well).