



Daily Report 109/2020

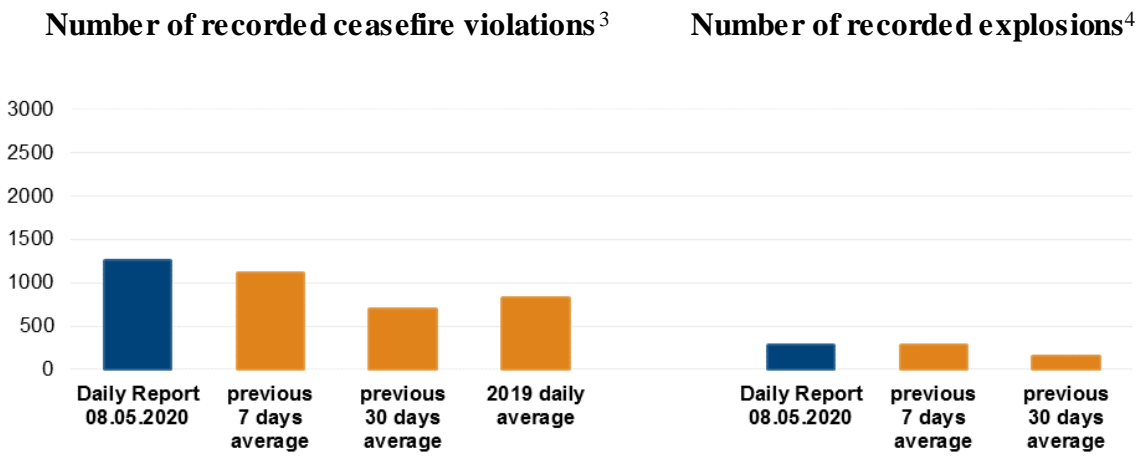
8 May 2020¹

Summary

- Compared with the previous reporting period, the SMM recorded more ceasefire violations in both Donetsk and Luhansk regions.
- The Mission received information about civilians, including two children, injured due to shelling in Sakhanka.
- The SMM observed damage caused by shrapnel and small-arms fire to buildings, including to a school, in Zolote-4/Rodina, Luhansk region.
- Explosions occurred near the SMM near Molodizhne, Luhansk region.
- Members of the armed formations continued to deny the SMM passage at checkpoints along official crossing routes in Donetsk and Luhansk regions.*
- The Mission continued monitoring the disengagement areas near Stanytsia Luhanska, Zolote and Petrivske. It observed persons inside the disengagement areas near Zolote and Petrivske.
- The SMM monitored and facilitated adherence to localised ceasefires to enable the operation of and repairs to critical civilian infrastructure in non-government-controlled areas of Donetsk and Luhansk regions.
- The Mission continued following up on measures taken amid the COVID-19 outbreak, including at entry-exit checkpoints and their corresponding checkpoints in Donetsk and Luhansk regions.
- The SMM's freedom of movement continued to be restricted in both Donetsk and Luhansk regions.*

¹ Based on information from the Monitoring Teams as of 19:30, 7 May 2020. All times are in Eastern European Summer Time.

Ceasefire violations²



² For a complete breakdown of ceasefire violations, please see the annexed table. During the reporting period, the SMM camera in Petrivske was not operational.

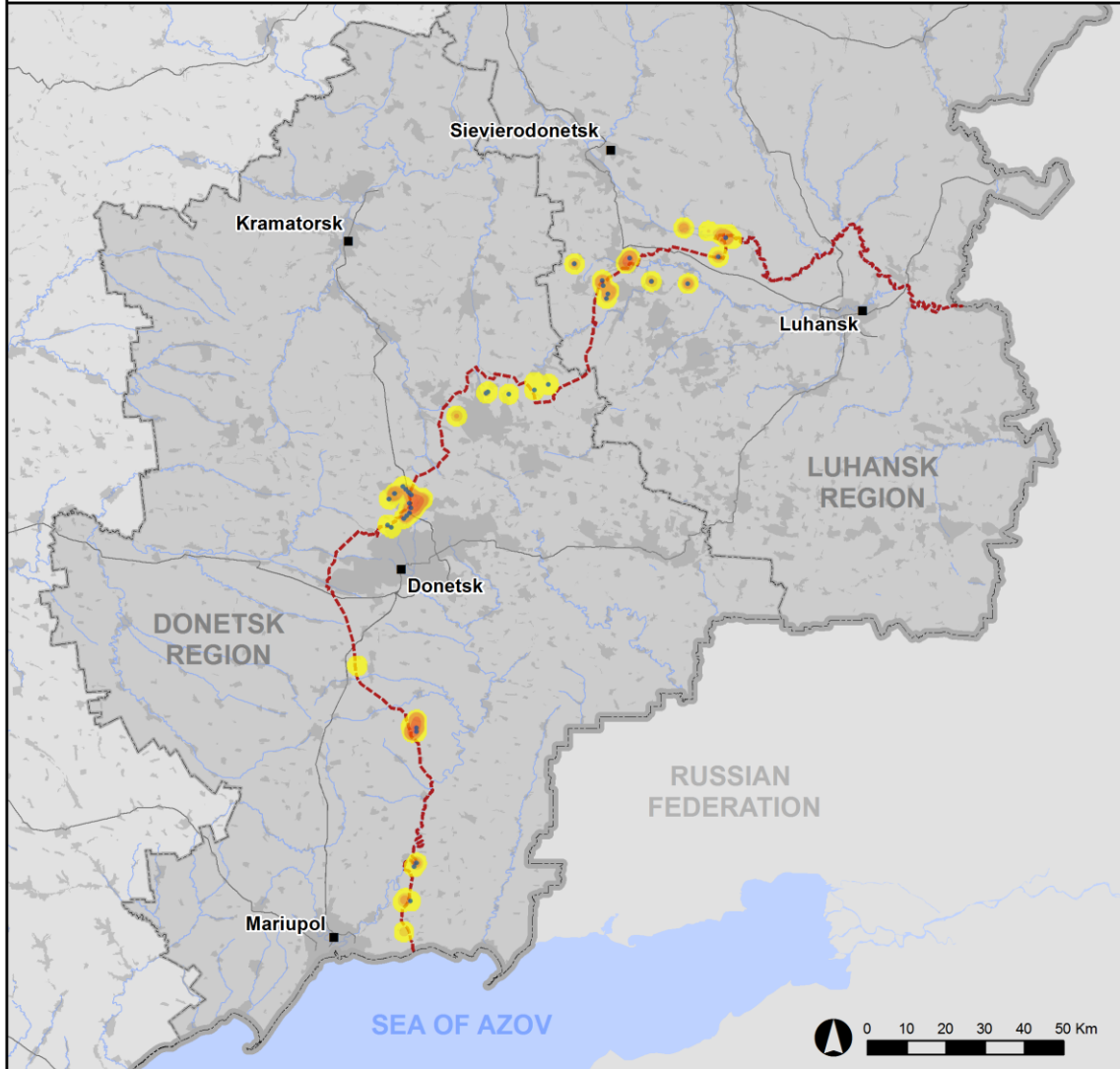
³ Including explosions.

⁴ Including from unidentified weapons.

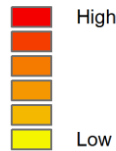
Map of recorded ceasefire violations

OSCE Organization for Security and
Co-operation in Europe
Special Monitoring Mission to Ukraine

Ceasefire violations observed by the SMM 7 May 2020



Ceasefire violation concentration



- Explosion
- Settlement
- Estimated line of contact

Sources: Administrative Boundaries - OCHA; Roads, Rivers - OpenStreetMap; Sea - VLIZ (2005). IHO Sea Areas; Other - OSCE.

Coordinate System: WGS 1984 UTM Zone 37N

This map is provided for illustrative purposes only. Its content is not warranted to be error-free and does not imply endorsement or acceptance by the OSCE SMM.

© OSCE SMM 2019 Use, copy, reproduction, transmission, broadcasting, sale, license, or exploitation not permitted without OSCE prior written authorization.

Created: 08/05/2020

In Donetsk region, the SMM recorded more ceasefire violations, including more explosions (about 150), compared with the [previous reporting period](#) (about 85 explosions). Most ceasefire violations, including most explosions, were recorded at south-westerly and north-westerly directions of Yasynuvata (non-government-controlled, 16km north-east of Donetsk), within a 5km radius of the Donetsk Filtration Station (DFS) (15km north of Donetsk) (see below), and in areas near the disengagement area close to Petrivske (non-government-controlled, 41km south of Donetsk) (see below).

In Luhansk region, the SMM recorded more ceasefire violations, including more explosions (about 125), compared with the [previous reporting period](#) (about 50 explosions). Most ceasefire violations, including most explosions, some of which assessed as artillery rounds, were recorded in areas north-east, south-east, south-west and north-west of the disengagement area near Zolote (government-controlled, 60km west of Luhansk) (see below); at south-westerly directions of Kriakivka (government-controlled, 38km north-west of Luhansk); and in areas south-east of Muratove (government-controlled, 51km north-west of Luhansk).

Reports of five people, including two children, injured in Sakhanka

On 7 May, the SMM received information that five people – two men and a woman (in their forties) and 13-year-old boy and girl – sustained injuries due to shelling in Sakhanka (non-government-controlled, 97km south of Donetsk) in the morning. Medical staff at a hospital in Novoazovsk (non-government-controlled, 102km south-east of Donetsk) told the Mission on the phone that five people from Sakhanka had been admitted on 7 May, all with injuries from shelling. The SMM is following up further on the incident.

Damage to a school and a residential building in Zolote-4/Rodina

At school no.7, located on the north-eastern edge of Zolote-4/Rodina (government-controlled, 59km west of Luhansk), the SMM saw shattered glass in west-facing and south-south-west facing windows. The Mission assessed the damage as fresh and caused by shrapnel. Additionally, the SMM observed shrapnel damage to a birch tree about 15m south-west of the school building. The school director (woman in her thirties) told the SMM that shelling had occurred during the night on 30 April. The school is currently closed due to the COVID-19 outbreak.

At an inhabited one-storey house at 11/1 Klenova Street, on the south-western edge of Zolote-4/Rodina, the SMM saw a hole in the lower part of a partially shattered east-facing window pane. Inside the house, the SMM saw a hole in the wall opposite the window. The Mission assessed the damage as fresh and caused by a 7.62mm bullet. The resident of the house (woman in her sixties) told the SMM that she had been at home and heard shelling during the night on 30 April.

Explosions near the SMM near Molodizhne

On 7 May, while positioned about 2km south-west of Molodizhne (non-government-controlled, 63km west of Luhansk) to conduct a security assessment of road T-0504 between Pervomaisk (non-government-controlled, 58km west of Luhansk) and Popasna (government-controlled, 69km west of Luhansk), the Mission heard 54 bursts of small-arms fire and nine undetermined explosions, all at an assessed range of about 1-2km north. Shortly

after, it heard another undetermined explosion at an assessed distance of about 300m north-east and felt a successive shockwave coming from the same direction. The SMM immediately left the area (for previous observations in the area, see the [SMM Daily Report of 4 May 2020](#)).*

Members of the armed formations continued to deny the SMM passage at checkpoints along the contact line in Donetsk and Luhansk regions

Members of the armed formations continued to deny the SMM passage at checkpoints in both Donetsk and Luhansk regions along official crossing routes. These restrictions constitute an impediment to the implementation of the Mission's mandate.⁵

In Donetsk region, at a checkpoint south-west of Olenivka (non-government-controlled, 23km south-west of Donetsk), two armed members of the armed formations [again](#) denied the SMM passage towards non-government-controlled areas, stating that the SMM did not have permission to pass.*

In Luhansk region, at a checkpoint south of the Stanytsia Luhanska bridge (15km north-east of Luhansk), a member of the armed formations [again](#) denied the SMM passage towards non-government-controlled areas, referring to the closure of the checkpoint due to COVID-19. He added that the Mission would also not be allowed passage in the opposite direction.*

Disengagement areas near Stanytsia Luhanska, Zolote and Petrivske⁶

During the day on 7 May, the SMM noted a calm situation in the **disengagement area near Stanytsia Luhanska** (government-controlled, 16km north-east of Luhansk) and saw two members of the armed formations (wearing an armband with "JCCC" written on it) near the checkpoint south of the new span of the Stanytsia Luhanska bridge.

On the evening of 6 May, inside the **disengagement area near Zolote**, an SMM long-range unmanned aerial vehicle (UAV) spotted in total 11 persons walking near or within four former positions of the Ukrainian Armed Forces south of the railway track east and west of road T1316.

On the night of 6-7 May, the SMM camera in Zolote recorded about 70 projectiles in flight at an assessed range of 2-4km east. On 7 May, while positioned at three locations near the disengagement area, the Mission heard 27 undetermined explosions and about 140 shots and bursts of small-arms fire. All these ceasefire violations were assessed as outside the disengagement area but within 5km of its periphery. On the same day, near the southern edge of the disengagement area, members of the armed formations (wearing armbands with "JCCC" written on them) in personal protective clothing disinfected the SMM vehicles and the trailer. The Mission also saw four members of the armed formations (wearing armbands with "JCCC" written on them) entering the disengagement area.

⁵ The Mission began facing repeated denials when attempting to cross into non-government-controlled areas at checkpoints of the armed formations in Donetsk region on 21 March and Luhansk region on 23 March. For more information, see SMM Daily and Spot Reports.

⁶ Disengagement is foreseen in the Framework Decision of the Trilateral Contact Group relating to disengagement of forces and hardware of 21 September 2016.

On the evening of 6 May, inside the **disengagement area near Petrivske**, an SMM long-range UAV spotted a person walking inside former positions of the armed formations about 20m west of its eastern edge and about 250m north of its southern edge.

On 7 May, outside the disengagement area, about 300m west of its north-eastern corner, the SMM saw two members of the armed formations offloading wooden logs from the trunk of a military-type utility truck. Three other members of the armed formations were seen placing the logs on the ground close to the SMM camera in Petrivske.

During the day on 7 May, while positioned at two locations close to the disengagement area, the SMM heard 12 shots of small-arms fire at an assessed range of 3-4km south-south-west (unable to be assessed as inside or outside the disengagement area) and five undetermined explosions and about 270 shots and bursts of small-arms fire, all assessed as outside the disengagement area but within 5km of its periphery.

Withdrawal of weapons

The SMM continued to monitor the withdrawal of weapons in implementation of the Memorandum and the Package of Measures and its Addendum. It saw an anti-tank guided missile near a checkpoint of the Ukrainian Armed Forces on the north-eastern edge of Popasna, in violation of its respective withdrawal lines (for further details, see the tables below).

Indications of military and military-type presence inside the security zone⁷

The SMM observed armoured combat vehicles in the security zone in government-controlled areas of both Donetsk and Luhansk regions.

On 6 May, about 700m north-east of a checkpoint of the Ukrainian Armed Forces on the north-eastern edge of Popasna, an SMM mini-UAV spotted for the first time a 50m-long trench under construction next to a railway track about 700m north of road T-0504 (for further details, see the tables below).

Presence of mines near Petrivske and Popasna

On 4 May, in a field about 800m north of Petrivske, an SMM mini-UAV spotted for the first time seven anti-tank mines (TM-62P3), all assessed as belonging to the armed formations and not recently laid, as well as three mine hazard signs (one of them erect, two on lying on the ground).

On 6 May, in two locations north and south of road T0504 on the north-eastern edge of Popasna, an SMM mini-UAV again spotted over 500 anti-tank mines, all of which were assessed as belonging to the Ukrainian Armed Forces and not recently laid (for previous observations in the area see [SMM Daily Reports of 21 May 2019 and 6 May 2020](#)).

On 7 May, in Horlivka (non-government-controlled, 39km north-east of Donetsk), the SMM saw for the first time a probable remnant of a (122mm) rocket from a multiple rocket

⁷ The hardware mentioned in this section is not proscribed by the provisions of the Minsk agreements on the withdrawal of weapons.

launcher system, assessed as not recent, embedded in the southern side of Dymytrova Boulevard.

SMM facilitation of repairs to and operation of critical civilian infrastructure

The SMM facilitated and monitored adherence to localised ceasefires to enable repairs to water infrastructure near non-government-controlled Pankivka (16km north of Luhansk), Raivka (16km north-west of Luhansk), Vasylivka (20km north of Donetsk), near Holmivskyi (49km north-east of Donetsk) and Horlivka.

The SMM continued to facilitate the operation of the DFS. On 7 May, while positioned at four locations near the station, the Mission recorded about 100 undetermined explosions and about 300 shots and bursts of small-arms and heavy-machine-gun fire. All of these ceasefire violations were assessed as within a 5km radius of the DFS (see the table below).

Measures taken at entry-exit checkpoints and corresponding checkpoints amid COVID-19 outbreak

In Donetsk region, the Mission noted that the entry-exit checkpoints (EECP) near Hnutove (government-controlled, 90km south of Donetsk) and Novotroitske (government-controlled, 36km south-west of Donetsk), as well as the checkpoint of the armed formations near Olenivka remained closed.*

In Luhansk region, the SMM saw that the EECP in Stanytsia Luhanska and the corresponding checkpoint of the armed formations south of the Stanytsia Luhanska bridge remained closed.* At the EECP, the Mission saw ten people (five women and five men, mixed ages) reportedly waiting to travel towards non-government-controlled areas for more than a month.

The Mission continued monitoring in Kherson, Odessa, Lviv, Ivano-Frankivsk, Kharkiv, Dnipro, Chernivtsi and Kyiv.

***Restrictions of the SMM's freedom of movement or other impediments to fulfilment of its mandate**

The SMM's monitoring and freedom of movement are restricted by security hazards and threats, including risks posed by mines and unexploded ordnance (UXO) and other impediments – which vary from day to day. The SMM's mandate provides for safe and secure access throughout Ukraine. All signatories of the Package of Measures have agreed on the need for this safe and secure access, that restriction of the SMM's freedom of movement constitutes a violation, and on the need for rapid response to these violations. They have also agreed that the Joint Centre for Control and Co-ordination (JCCC) should contribute to such response and co-ordinate mine clearance. Nonetheless, the armed formations in parts of Donetsk and Luhansk regions frequently deny the SMM access to areas adjacent to Ukraine's border outside control of the Government (for example, see [SMM Daily Report 28 March 2020](#)). The SMM's operations in Donetsk and Luhansk regions remain restricted following [the fatal incident of 23 April 2017 near Pryshyb](#); these restrictions continued to limit the Mission's observation.

Denial of access:

- At a checkpoint south of the Stanytsia Luhanska bridge (15km north-east of Luhansk), a member of the armed formations [again](#) denied the SMM passage towards non-government-controlled areas, referring to the closure of the checkpoint due to COVID-19 and saying that “the Mission would also be denied passage in the opposite direction”.
- At a checkpoint south-west of Olenivka (non-government-controlled, 23km south-west of Donetsk), two armed members of the armed formations [again](#) denied the SMM passage towards non-government-controlled areas, stating that “the SMM did not have permission to pass”.

Regular restrictions related to disengagement areas and mines/UXO:

- The sides continued to deny the SMM full access, as well as the ability to travel certain roads previously identified as important for effective monitoring by the Mission and for civilians’ movement, through failure to conduct comprehensive clearance of mines, UXO and other obstacles.

Other impediments:

- On 6 May, an SMM long-range UAV experienced GPS signal interference, assessed as caused by probable jamming, while flying over areas between Kostiantynivka (government-controlled, 60km north of Donetsk) and Yasynuvata (non-government-controlled, 16km north-east of Donetsk).⁸
- On 7 May, while positioned about 2km south-west of Molodizhne (non-government-controlled, 63km west of Luhansk), the SMM heard bursts of small-arms fire about 1km north and undetermined explosions about 1-2km north and 300m north-east, after which it left the area (see above).

⁸ The interference could have originated from anywhere within the radius of kilometres from the UAVs’ positions.

Table of weapons

Weapons in violation of the withdrawal lines

Date	No. of weapons	Type of weapons	Location	Source of observation
Government-controlled areas				
06/05/2020	1	Probable anti-tank guided missile (9M113 <i>Konkurs</i>)	On the north-eastern edge of Popasna (69km west of Luhansk)	Long-range UAV

Table of military presence in the security zone⁹

Date	No.	Type	Location	Source of observation
Government-controlled areas				
06/05/2020	1	Armoured personnel carrier (BTR-80)	Near Novoselivka (31km north-east of Donetsk)	Long-range UAV
	2	Anti-aircraft gun (ZU-23, 23mm)		
	1	Armoured personnel carrier (MT-LB)		
	1	Anti-aircraft gun (ZU-23, 23mm)	In a residential area in Troitske (30km north of Donetsk)	
	1	Combat engineering vehicle (IMR-2)	Near Krymske (42km north-west of Luhansk)	
	1	Probable infantry fighting vehicle (BMP-1)	Near Prychepylivka (50km north-west of Luhansk)	
	1	Trench digger (PZM-2)	Near Bobrove (56km north-west of Luhansk)	
	1	Combat engineering vehicle (IMR-2)		
	2	Armoured personnel carrier (MT-LB)	Near Nyzhnie (56km north-west of Luhansk)	
	3	Infantry fighting vehicle (BMP variant)		
	2	Armoured personnel carrier (one BTR variant and one MT-LB)		
	06/05/2020	5	Infantry fighting vehicle (three BMP-2, one BMP-1 and one BMP-1KSh)	
-		Trench under construction (about 50m in length)		
07/05/2020	1	Armoured personnel carrier (<i>Saxon</i>)	In Krasnohorivka (24km north of Donetsk)	Patrol

⁹ The hardware mentioned in this section is not proscribed by the provisions of the Minsk agreements on the withdrawal of weapons.

Table of ceasefire violations as of 7 May 2020¹⁰

SMM position	Event location	Means	No.	Observation	Description	Weapon	Date, time
SMM camera in Avdiivka (government-controlled, 17km N of Donetsk)	3-5km ESE	Recorded	9	Projectile	NNE to SSW	N/K	6-May, 23:18
	3-5km ESE	Recorded	1	Projectile	NNE to SSW	N/K	6-May, 23:27
	3-5km ESE	Recorded	3	Projectile	SSW to NNE	N/K	7-May, 02:29
	3-5km E	Recorded	1	Projectile	SW to NE	N/K	7-May, 02:38
	3-5km ESE	Recorded	1	Muzzle flash		N/K	7-May, 02:43
SMM camera in Berezove (government-controlled, 31km SW of Donetsk)	3-5km SE	Recorded	1	Illumination flare	In vertical flight	N/K	6-May, 22:38
	3-5km SE	Recorded	1	Illumination flare	In vertical flight	N/K	6-May, 23:16
SMM camera in Chermalyk (government-controlled, 77km S of Donetsk)	2-4km ESE	Recorded	1	Explosion	Undetermined	N/K	6-May, 20:42
	2-4km ESE	Recorded	3	Explosion	Undetermined	N/K	6-May, 20:48
	2-4km ESE	Recorded	5	Explosion	Undetermined	N/K	6-May, 20:49
	2-4km ESE	Recorded	3	Explosion	Undetermined	N/K	6-May, 20:50
	2-4km ESE	Recorded	6	Explosion	Undetermined	N/K	6-May, 20:51
	2-4km SE	Recorded	1	Explosion	Undetermined	N/K	6-May, 20:52
	2-4km ESE	Recorded	2	Explosion	Undetermined	N/K	6-May, 20:52
SMM camera at Donetsk Filtration Station (15km N of Donetsk)	1-2km S	Recorded	5	Explosion	Undetermined	N/K	6-May, 23:05
	1-2km SSW	Recorded	1	Projectile	WNW to ESE	N/K	6-May, 23:07
	1-2km SSW	Recorded	3	Projectile	WNW to ESE	N/K	6-May, 23:13
SMM camera 1.5km NE of Hnutove (government-controlled, 90km S of Donetsk)	2-4km ESE	Recorded	1	Muzzle flash		N/K	6-May, 21:32
	2-4km ESE	Recorded	5	Projectile	SSW to NNE	N/K	6-May, 22:29
	2-4km SE	Recorded	2	Projectile	NNE to SSW	N/K	7-May, 00:04
	2-4km SE	Recorded	5	Projectile	SSW to NNE	N/K	7-May, 00:05
	2-4km SE	Recorded	3	Projectile	SSW to NNE	N/K	7-May, 00:06
	2-4km ESE	Recorded	3	Projectile	SSW to NNE	N/K	7-May, 00:42
	2-4km ESE	Recorded	2	Projectile	SSW to NNE	N/K	7-May, 00:43
	2-4km ESE	Recorded	2	Projectile	SSW to NNE	N/K	7-May, 00:44
SMM camera at Oktiabr mine (non-government-controlled, 9km NW of Donetsk)	2-4km NE	Recorded	1	Explosion	Undetermined	N/K	7-May, 02:46
	2-4km NNE	Recorded	1	Explosion	Undetermined	N/K	7-May, 02:46
SMM camera 1km SW of Shyrokyne (government-controlled, 100km S of Donetsk)	5-7km N	Recorded	5	Projectile	W to E	N/K	7-May, 03:09
	5-7km N	Recorded	4	Projectile	E to W	N/K	7-May, 03:25
	5-7km N	Recorded	2	Projectile	W to E	N/K	7-May, 03:25
Svitlodarsk (government-controlled, 57km NE of Donetsk)	4-6km SE	Heard	4	Explosion	Undetermined	N/K	6-May, 18:51-18:55
	4-6km S	Heard	1	Explosion	Undetermined	N/K	6-May, 18:56-18:58
	2-4km S	Heard	3	Burst		HMG	6-May, 21:58

¹⁰ The table only includes ceasefire violations directly observed by the SMM patrols or recorded by the SMM cameras and it may include those also assessed to be live-fire exercises, controlled detonations, etc. Details provided – in terms of distance, direction, weapons-type, etc. – are based on assessments provided by monitors on the ground and technical monitoring officers, and are not always necessarily precise. When information is not known (indicated with an “N/K”), the SMM was unable to ascertain such information due to distance, weather conditions technical limitations and/or other considerations. Ceasefire violations recorded by more than one patrol/camera and assessed to be the same are entered only once.

Horlivka (non-government-controlled, 39km NE of Donetsk)	4-5km NW	Heard	15	Burst		HMG	7-May, 04:00-04:30
About 1.5km WNW of Yasynuvata (non-government-controlled, 16km NE of Donetsk)	1-2km NW	Heard	2	Shot		Small arms	7-May, 08:47
	1-2km NW	Heard	20	Shot		HMG	7-May, 08:48
	1-3km NW	Heard	2	Shot		HMG	7-May, 08:49
About 1km NW of the railway station in Yasynuvata (non-government-controlled, 16km NE of Donetsk)	2-3km W	Heard	1	Explosion	Undetermined	N/K	7-May, 09:28
	2-3km W	Heard	1	Shot		HMG	7-May, 09:32
	5-6km SW	Heard	4	Explosion	Undetermined	N/K	7-May, 09:32-09:33
	5-6km SW	Heard	3	Explosion	Undetermined	N/K	7-May, 09:37
	1-2km SW	Heard	4	Shot		Small arms	7-May, 09:37
	5-6km SW	Heard	4	Explosion	Undetermined	N/K	7-May, 10:04-10:10
	3-4km SW	Heard	1	Explosion	Undetermined	N/K	7-May, 10:10
	1-2km WSW	Heard	10	Burst		Small arms	7-May, 10:13
	1-2km NW	Heard	4	Burst		HMG	7-May, 10:45-10:46
	3-5km NW	Heard	2	Explosion	Undetermined	N/K	7-May, 10:47-10:48
	5-7km NW	Heard	3	Explosion	Undetermined	N/K	7-May, 10:51-10:55
	1-2km NW	Heard	40	Burst		Small arms	7-May, 10:58-10:59
	5-6km SW	Heard	1	Explosion	Undetermined	N/K	7-May, 13:08
	1-2km SW	Heard	10	Burst		Small arms	7-May, 13:17
	1-2km SW	Heard	24	Shot		Small arms	7-May, 13:20
	1-2km SW	Heard	13	Burst		Small arms	7-May, 13:20
	2-4km NW	Heard	1	Explosion	Undetermined	N/K	7-May, 13:22
	5-7km NW	Heard	4	Explosion	Undetermined	N/K	7-May, 13:25
	3-5km NW	Heard	3	Explosion	Undetermined	N/K	7-May, 13:34-13:37
	1-2km SW	Heard	5	Shot		HMG	7-May, 13:38
	2-3km SW	Heard	9	Shot		HMG	7-May, 13:41
	3-5km NW	Heard	1	Explosion	Undetermined	N/K	7-May, 13:42
	4-6km NW	Heard	3	Explosion	Undetermined	N/K	7-May, 13:37-13:48
	1-2km SW	Heard	4	Shot		Small arms	7-May, 13:54
	2-3km SW	Heard	10	Shot		Small arms	7-May, 13:55-13:57
	2-3km SW	Heard	3	Burst		HMG	7-May, 13:55-13:57
	4-5km SW	Heard	21	Explosion	Undetermined	N/K	7-May, 14:09-14:13
	1-2km SW	Heard	2	Shot		Small arms	7-May, 14:11
	2-3km W	Heard	4	Explosion	Undetermined	N/K	7-May, 14:15-14:17
	1-3km WSW	Heard	3	Shot		Small arms	7-May, 14:21
	2-3km W	Heard	1	Explosion	Undetermined	N/K	7-May, 14:21
	2-3km SW	Heard	5	Shot		Small arms	7-May, 14:22
	2-3km SW	Heard	3	Burst		Small arms	7-May, 14:22
2-3km W	Heard	1	Explosion	Undetermined	N/K	7-May, 14:22	
2-3km W	Heard	1	Explosion	Undetermined	N/K	7-May, 14:30	

	3-4km SW	Heard	2	Explosion	Undetermined	N/K	7-May, 14:36-14:38
	3-4km NW	Heard	14	Shot		Small arms	7-May, 14:45-14:48
	3-4km NW	Heard	5	Burst		Small arms	7-May, 14:45-14:48
	3-4km NW	Heard	2	Explosion	Undetermined	N/K	7-May, 14:48
Railway station in Yasynuvata (non-government-controlled, 16km NE of Donetsk)	1-2km NW	Heard	35	Burst		Small arms	7-May, 11:44
	1-2km NNW	Heard	27	Shot		Small arms	7-May, 11:44
	3-4km NW	Heard	30	Shot		HMG	7-May, 11:53
About 2km N of Petrivske (non-government-controlled, 41km S of Donetsk)	2km S	Heard	2	Shot	Assessed as outside the disengagement area	Small arms	7-May, 11:06
	2-3km S	Heard	7	Shot	Assessed as outside the disengagement area	Small arms	7-May, 11:14-11:17
	2km S	Heard	3	Shot	Assessed as outside the disengagement area	Small arms	7-May, 11:43
	1-2km S	Heard	71	Shot	Assessed as outside the disengagement area	Small arms	7-May, 13:20-13:30
	3-4km S	Heard	55	Shot	Assessed as outside the disengagement area	Small arms	7-May, 13:35-13:40
	3-4km S	Heard	2	Explosion	Undetermined (assessed as outside the disengagement area)	N/K	7-May, 13:55-13:40
	3-6km S	Heard	3	Explosion	Undetermined (assessed as outside the disengagement area)	N/K	7-May, 13:41-13:43
	3-4km SSW	Heard	12	Shot	Unable to be assessed as inside or outside the disengagement area	Small arms	7-May, 13:50-13:52
	3-4km S	Heard	16	Shot	Assessed as outside the disengagement area	Small arms	7-May, 13:55-13:57
About 2km E of Bohdanivka (government-controlled, 41km SW of Donetsk)	4-5km SE	Heard	72	Shot	Assessed as outside the Petrivske disengagement area	Small arms	7-May, 12:05-13:05
	4-5km SE	Heard	35	Shot	Assessed as outside the Petrivske disengagement area	Small arms	7-May, 12:33-14:00

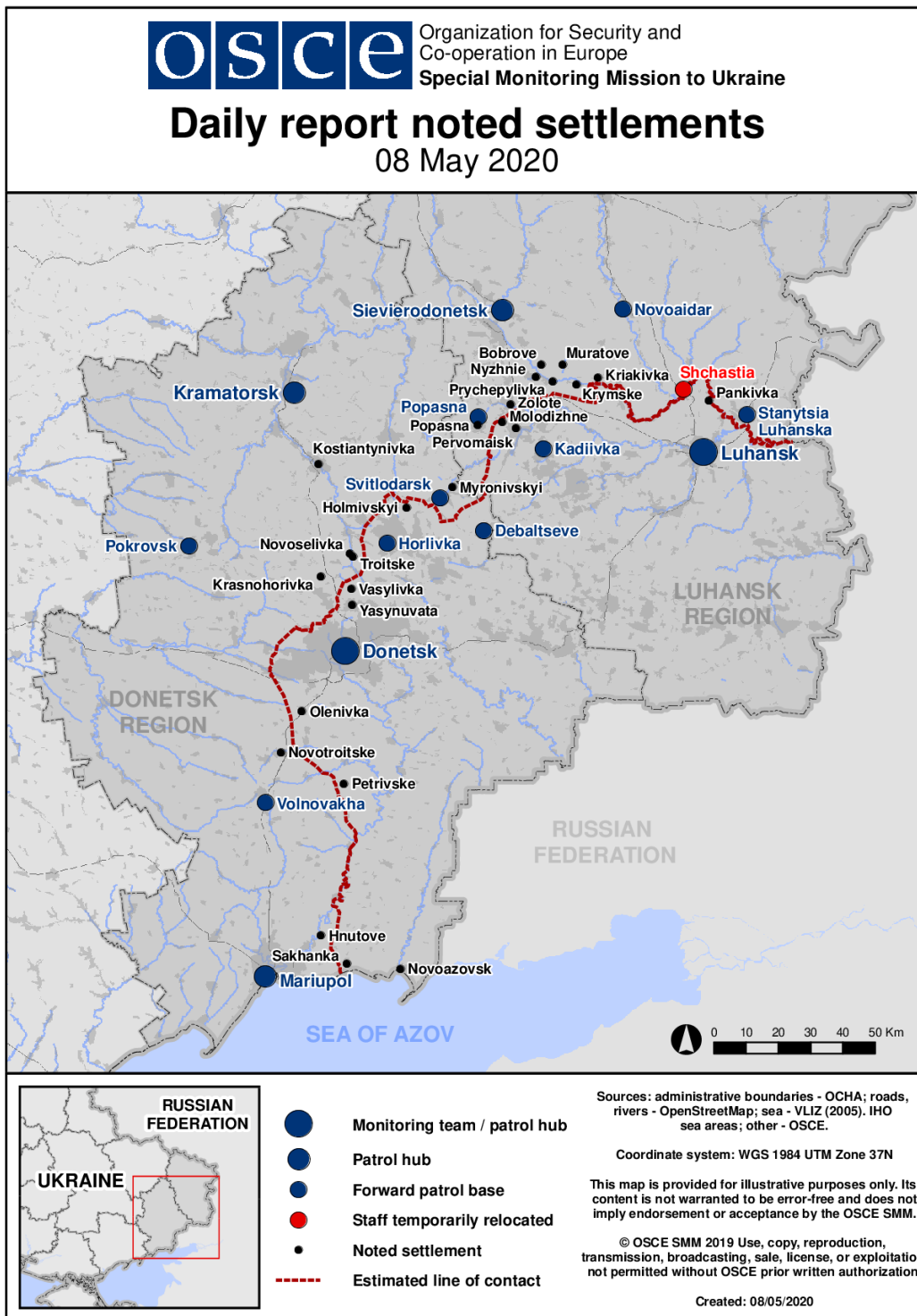
About 2km NE of Chernenko (government-controlled, 86km S of Donetsk)	4-5km ESE	Heard	2	Explosion	Undetermined	N/K	7-May, 11:32-11:37
About 500m NE of Kamiianka (government-controlled, 20km N of Donetsk)	3-5km SW	Heard	4	Explosion	Undetermined	N/K	7-May, 10:04-10:10
	3-5km SW	Heard	1	Explosion	Undetermined	N/K	7-May, 10:45
	3-5km SW	Heard	3	Burst		HMG	7-May, 10:45
	3-5km SW	Heard	6	Explosion	Undetermined	N/K	7-May, 10:46-10:54
	5-7km SW	Heard	1	Explosion	Undetermined	N/K	7-May, 13:06
	5-7km SW	Heard	4	Explosion	Undetermined	N/K	7-May, 13:24-13:36
	3-5km SW	Heard	19	Explosion	Undetermined	N/K	7-May, 14:08-14:12
	3-5km SW	Heard	3	Explosion	Undetermined	N/K	7-May, 14:15
	3-5km SW	Heard	12	Burst		HMG	7-May, 14:20-14:28
	5-7km SW	Heard	2	Explosion	Undetermined	N/K	7-May, 14:45
About 1km SW of Novoluhanske (government-controlled, 53km NE of Donetsk)	4-6km SSW	Heard	1	Explosion	Undetermined	N/K	7-May, 10:44
About 1km E of Holmivskiyi (non-government-controlled, 49km NE of Donetsk)	2-4km SW	Heard	8	Explosion	Undetermined	N/K	7-May, 09:29-09:45
	2-3km SW	Heard	1	Explosion	Undetermined	N/K	7-May, 12:16
SMM camera in Kriakivka (government-controlled, 38km NW of Luhansk)	3-5km SSW	Recorded	20	Projectile	WNW to ESE	N/K	6-May, 22:41
	3-5km SSW	Recorded	1	Projectile	ESE to WNW	N/K	6-May, 22:41
	3-5km SSW	Recorded	5	Projectile	WNW to ESE	N/K	6-May, 22:42
	3-5km SW	Recorded	3	Projectile	WNW to ESE	N/K	6-May, 22:42
	3-5km SSW	Recorded	5	Projectile	WNW to ESE	N/K	6-May, 22:44
	3-5km SSW	Recorded	6	Projectile	WNW to ESE	N/K	6-May, 22:45
	3-5km S	Recorded	1	Projectile	ENE to WSW	N/K	6-May, 22:45
	3-5km SW	Recorded	3	Projectile	WNW to ESE	N/K	6-May, 22:45
	3-5km SSW	Recorded	4	Muzzle flash		N/K	6-May, 22:46
	3-5km SSW	Recorded	4	Projectile	WNW to ESE (subsequent to the previous event)	N/K	6-May, 22:46
	3-5km SSW	Recorded	7	Projectile	WNW to ESE	N/K	6-May, 22:46
	3-5km SSW	Recorded	1	Projectile	WNW to ESE	N/K	6-May, 22:47
	3-5km SSW	Recorded	1	Explosion	Impact (subsequent to the previous event)	N/K	6-May, 22:47
	3-5km SSW	Recorded	1	Burst	In vertical flight	N/K	6-May, 23:01
	3-5km SSW	Recorded	1	Projectile	WNW to ESE	N/K	6-May, 23:00
	3-5km SSW	Recorded	1	Projectile	WNW to ESE	N/K	6-May, 23:07
	3-5km SW	Recorded	16	Projectile	ENE to WSW	N/K	6-May, 23:56
	2-4km SSW	Recorded	2	Projectile	WNW to ESE	N/K	7-May, 00:06
	SMM camera in Zolote (government-	2-4km E	Recorded	12	Projectile	NW to SE (assessed as outside the	N/K

controlled, 60km W of Luhansk)					disengagement area)		
	2-4km E	Recorded	1	Projectile	NW to SE (assessed as outside the disengagement area)	N/K	6-May, 21:48
	2-4km E	Recorded	10	Projectile	NNW to SSE (assessed as outside the disengagement area)	N/K	6-May, 21:52
	2-4km E	Recorded	7	Projectile	NNW to SSE (assessed as outside the disengagement area)	N/K	6-May, 21:53
	2-4km E	Recorded	1	Burst	In vertical flight (assessed as outside the disengagement area)	N/K	6-May, 22:16
	2-4km E	Recorded	7	Projectile	NNW to SSE (assessed as outside the disengagement area)	N/K	6-May, 22:17
	2-4km E	Recorded	7	Projectile	NNW to SSE (assessed as outside the disengagement area)	N/K	6-May, 22:18
	2-4km E	Recorded	14	Projectile	NNW to SSE (assessed as outside the disengagement area)	N/K	6-May, 22:19
	2-4km E	Recorded	1	Projectile	NNW to SSE (assessed as outside the disengagement area)	N/K	6-May, 23:00
	2-4km E	Recorded	3	Projectile	S to N (assessed as outside the disengagement area)	N/K	7-May, 02:11
	2-4km E	Recorded	3	Projectile	S to N (assessed as outside the disengagement area)	N/K	7-May, 02:13
	2-4km E	Recorded	1	Projectile	S to N (assessed as outside the disengagement area)	N/K	7-May, 02:16
	2-4km E	Recorded	3	Projectile	N to S (assessed as outside the disengagement area)	N/K	7-May, 02:17
	2-4km E	Recorded	2	Projectile	S to N (assessed as outside the disengagement area)	N/K	7-May, 02:36
2km S of Muratove	1-2km S	Heard	24	Shot		Small arms	7-May, 09:57- 10:12

(government-controlled, 51km NW of Luhansk)	10-15km SE	Heard	19	Explosion	Undetermined	Artillery (type N/K)	7-May, 10:07-10:40
N edge of the disengagement area near Zolote (government-controlled, 60km W of Luhansk)	8-10km ESE	Heard	16	Explosion	Undetermined	N/K	7-May, 10:10-10:35
W edge of Zolote-2/Karbonit (government-controlled, 62km NW of Luhansk)	8-10km WSW	Heard	17	Explosion	Undetermined	N/K	7-May, 13:15-13:37
3km N of Pervomaisk (non-government-controlled, 58km W of Luhansk)	4-6km NNE	Heard	27	Explosion	Undetermined (assessed as outside the Zolote disengagement area)	N/K	7-May, 10:19-10:42
	4-6km NNE	Heard	46	Burst	Assessed as outside the Zolote disengagement area	N/K	7-May, 10:19-10:42
W edge of Pervomaisk (non-government-controlled, 58km W of Luhansk)	1-2km SSW	Heard	38	Shot	Assessed as outside the Zolote disengagement area	N/K	7-May, 13:42-13:56
	3-4km SSW	Heard	9	Explosion	Undetermined	N/K	7-May, 13:42-13:56
E edge of Orikhove-Donetske (government-controlled, 44km NW of Luhansk)	1-2km SE	Heard	7	Shot		Small arms	7-May, 11:17-11:25
About 2km SW of Molodizhne (non-government-controlled, 63km W of Luhansk)	1km N	Heard	54	Burst	Assessed as outside the Zolote disengagement area	Small arms	7-May, 11:50-12:05
	1-2km N	Heard	9	Explosion	Undetermined (assessed as outside the Zolote disengagement area)	N/K	7-May, 11:50-12:05
	300m NE	Heard	1	Explosion	Undetermined (assessed as outside the disengagement area)	N/K	7-May, 12:05
Kalynove-Borshchuvate (non-government-controlled,	1-2km W	Heard	12	Shot		Small arms	7-May, 12:44-12:53
	1-2km W	Heard	2	Explosion	Undetermined	N/K	7-May, 12:44-12:53

61km W of Luhansk)							
Putylyne (government-controlled, 44km NW of Luhansk)	20-25km SSW	Heard	26	Explosion	Undetermined	Artillery (type N/K)	7-May, 12:45-13:00

Map of Donetsk and Luhansk regions¹¹



¹¹The SMM is deployed to ten locations throughout Ukraine – Kherson, Odessa, Lviv, Ivano-Frankivsk, Kharkiv, Donetsk, Dnipro, Chernivtsi, Luhansk and Kyiv – as per Permanent Council Decision 1117 of 21 March 2014. This map of eastern Ukraine is meant for illustrative purposes and indicates locations mentioned in the report, as well as those where the SMM has offices (monitoring teams, patrol hubs, and forward patrol bases) in Donetsk and Luhansk regions. (In red: a forward patrol base from which SMM staff has temporarily relocated based on recommendations of security experts from participating States as well as SMM security considerations. The SMM uses the premises during daylight hours and patrols in this settlement during daylight hours, as well).