

Daily Report 100/2020

28 April 2020¹

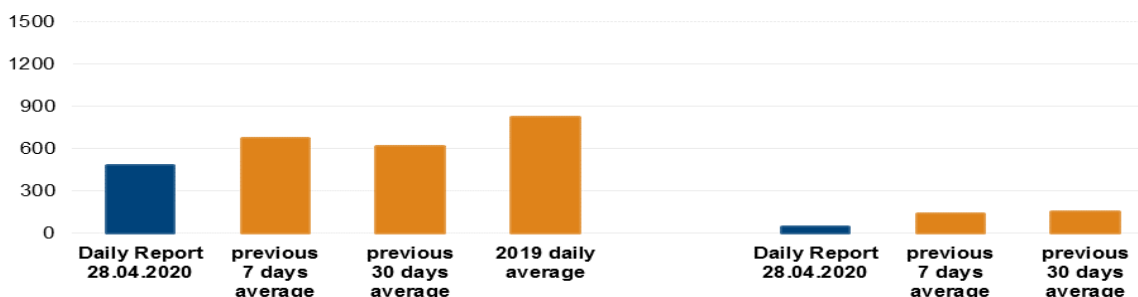
Summary

- Compared with the previous reporting period, the Mission recorded fewer ceasefire violations in Donetsk region and more in Luhansk region.
- Members of the armed formations continued to deny the SMM passage at checkpoints along official crossing routes in Donetsk and Luhansk regions.*
- The Mission continued monitoring the disengagement areas near Stanytsia Luhanska, Zolote and Petrivske. Inside the disengagement area near Petrivske, it recorded ceasefire violations and spotted two persons during night hours.
- The Mission saw weapons in violation of withdrawal lines on both sides of the contact line in Luhansk region.
- It continued to monitor and facilitate adherence to localised ceasefires to enable repairs to and construction of critical civilian infrastructure on both sides of the contact line, as well as demining activities in a non-government-controlled area of Luhansk region.
- The SMM saw that two entry-exit checkpoints and the corresponding checkpoints of the armed formations in Donetsk and Luhansk regions remained closed amid the COVID-19 outbreak.
- The SMM's freedom of movement continued to be restricted in both Donetsk and Luhansk regions.*

Ceasefire violations²

Number of recorded ceasefire violations³

Number of recorded explosions⁴



¹ Based on information from Monitoring Teams as of 19:30, 27 April 2020. All times are in Eastern European Summer Time.

² For a complete breakdown of ceasefire violations, please see the annexed table. During the reporting period, the SMM cameras at the Oktiabr mine were not operational.

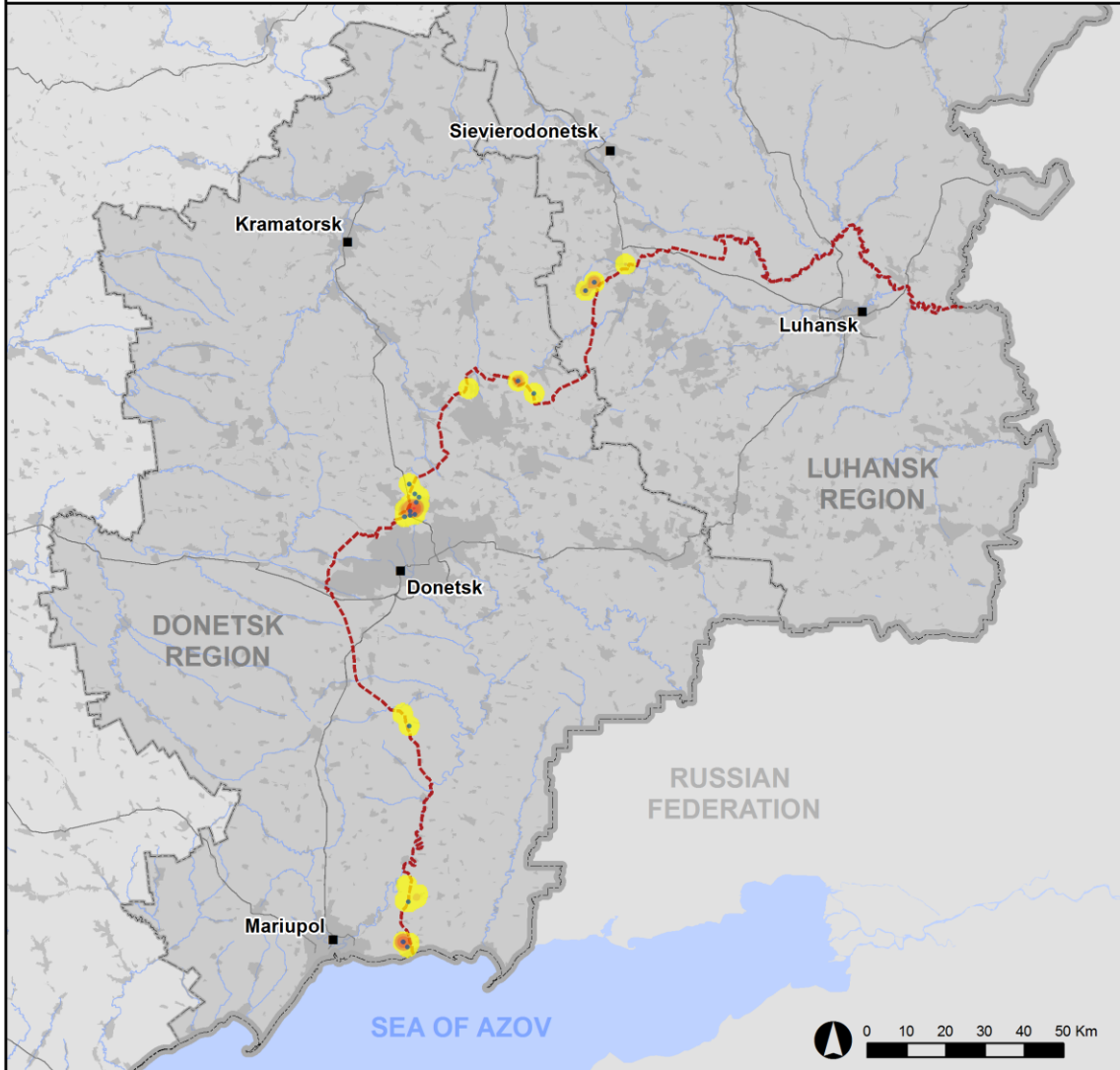
³ Including explosions.

⁴ Including from unidentified weapons.

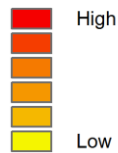
Map of recorded ceasefire violations

OSCE Organization for Security and Co-operation in Europe
Special Monitoring Mission to Ukraine

Ceasefire violations observed by the SMM 27 April 2020



Ceasefire violation concentration



- Explosion
- Settlement
- Estimated line of contact

Sources: Administrative Boundaries - OCHA; Roads, Rivers - OpenStreetMap; Sea - VLIZ (2005). IHO Sea Areas; Other - OSCE.

Coordinate System: WGS 1984 UTM Zone 37N

This map is provided for illustrative purposes only. Its content is not warranted to be error-free and does not imply endorsement or acceptance by the OSCE SMM.

© OSCE SMM 2019 Use, copy, reproduction, transmission, broadcasting, sale, license, or exploitation not permitted without OSCE prior written authorization.

Created: 28/04/2020

In Donetsk region, the SMM recorded fewer ceasefire violations, including fewer explosions (about 30), compared with the [previous reporting period](#) (about 110 explosions). The majority of ceasefire violations were recorded at northerly directions of Shyrokyne (government-controlled, 100km south of Donetsk) and at southerly and easterly directions of the Donetsk Filtration Station (DFS) (15km north of Donetsk) (see below).

In Luhansk region, the SMM recorded more ceasefire violations, including more explosions (nine), compared with the [previous reporting period](#) (five explosions). The majority of ceasefire violations, including all explosions, were recorded in areas south-east of Popasna (government-controlled, 69km west of Luhansk) (see below).

Members of the armed formations continued to deny SMM passage at checkpoints along the contact line in Donetsk and Luhansk regions

Members of the armed formations continued to deny the Mission passage at checkpoints in both Donetsk and Luhansk regions along official crossing routes. These restrictions constitute an impediment to the implementation of the Mission's mandate.⁵

In Donetsk region, at a checkpoint west of Verkhnoшыrokivske (formerly Oktiabr, non-government-controlled, 85km south of Donetsk), a member of the armed formations denied the SMM passage towards non-government-controlled areas, referring to quarantine restrictions due to COVID-19 (see [SMM Spot Report 18/2020](#)).*

In Luhansk region, at the checkpoint of the armed formations south of the Stanytsia Luhanska bridge (15km north-east of Luhansk), a member of the armed formations [again](#) denied the SMM passage towards non-government-controlled areas, referring to the closure of the checkpoint due to COVID-19 (see [SMM Spot Report 18/2020](#)).*

Disengagement areas near Stanytsia Luhanska, Zolote and Petrivske⁶

On 26 April, outside the disengagement area **near Stanytsia Luhanska** (government-controlled, 16km north-east of Luhansk), near the area's northern edge, an SMM mini-unmanned aerial vehicle (UAV) spotted two infantry fighting vehicles (probable BMP-variants) and an armoured combat vehicle in a residential area of Stanytsia Luhanska (for further details, see the table below).

Outside the disengagement area, near the area's northern edge, the same UAV spotted two newly dug 4m-long and 10m-long extensions of existing trench systems, both extending in a southerly direction towards the disengagement area, as well as, for the first time, a bunker (not visible in imagery from 24 March 2020), all assessed as belonging to the Ukrainian Armed Forces (for previous observations in the area, see [SMM Daily Report of 22 April 2020](#)).

On 27 April, the Mission saw two members of the armed formations (wearing armbands with "JCCC" written on them) between the new span of the Stanytsia Luhanska bridge and their checkpoint south of it.

⁵ The Mission began facing repeated denials when attempting to cross into non-government-controlled areas at checkpoints of the armed formations in Donetsk region on 21 March and Luhansk region on 23 March. For more information, see SMM Daily and Spot Reports.

⁶ Disengagement is foreseen in the Framework Decision of the Trilateral Contact Group relating to disengagement of forces and hardware of 21 September 2016.

On the evening of 26 April, the SMM camera near Zolote (government-controlled, 60km west of Luhansk) recorded seven projectiles in flight at an assessed range of 2-4km east. On the night between 26 and 27 April, the SMM camera in Popasna recorded three undetermined explosions and about 25 projectiles in flight, all at an assessed range of 3-5km east-south-east. All these ceasefire violations were assessed as outside the **disengagement area near Zolote** but within 5km of its periphery.

On 27 April, the Mission saw two vehicles of an international humanitarian organization and a cargo truck arrive at a checkpoint of the Ukrainian Armed Forces on the northern edge of the disengagement area. Ukrainian Armed Forces personnel told the SMM that the organization would be delivering humanitarian aid to Zolote-4/Rodina (government-controlled, 59km west of Luhansk) and Katerynivka (government-controlled, 64km west of Luhansk). The same day, the SMM saw three members of the armed formations (wearing armbands with “JCCC” written on them) near the southern edge of the disengagement area.

On the evening of 25 April, an SMM long-range UAV spotted two persons inside the **disengagement area near Petrivske** (non-government-controlled, 41km south of Donetsk), about 1km south of the area’s northern edge and about 1.5km west of its eastern edge, walking in a southerly direction towards a former position of the Ukrainian Armed Forces.

On the night between 26 and 27 April, the SMM camera in Bohdanivka (government-controlled, 41km south-west of Donetsk) recorded an undetermined explosion and a projectile in flight, both at an assessed range of 1.5-4km east-south-east and assessed as inside the disengagement area. During the day on 27 April, while positioned at a location near the disengagement area, the SMM heard two shots of small-arms fire assessed as outside the disengagement area but within 5km of its periphery.

Withdrawal of weapons

The SMM continued to monitor the withdrawal of weapons in implementation of the Memorandum and the Package of Measures and its Addendum.

In Luhansk region, the Mission saw two weapons in violation of withdrawal lines in government-controlled areas and seven in non-government-controlled areas (for further details, see the tables below).

Indications of military and military-type presence inside the security zone⁷

The SMM observed anti-aircraft guns and armoured combat vehicles inside the security zone on both sides of the contact line, including near residential buildings in a government-controlled area of Luhansk region (for further details, see the table below).

On 25 April, an SMM mini-UAV spotted for the first time at least 18 craters in a field on the north-eastern edge of Horlivka (non-government-controlled, 39km north-east of Donetsk) (not visible in imagery from 21 December 2019). The SMM could not assess the type of weapon used or the direction of fire.

⁷ The hardware mentioned in this section is not proscribed by the provisions of the Minsk agreements on the withdrawal of weapons.

On 27 April, in a field about 1.5km west of Verkhnoшыrokivske, north of a road leading to Pыshchevyk, the Mission saw for the first time four craters, assessed as fresh impacts of 82mm mortar rounds. The SMM could not assess the direction of fire.

Presence of mines near non-government-controlled Styla and Verkhnoшыrokivske

On 24 April, an SMM mini-UAV [again](#) spotted an anti-vehicle mine (TM-83) in a field about 25m from the eastern side of road C-051532, between Styla (non-government-controlled, 34km south of Donetsk) and Petrivske.

On 27 April, at a checkpoint of the armed formations west of Verkhnoшыrokivske, the Mission [again](#) saw three anti-tank mines (TM-62) laid on the side of a road leading to Pыshchevyk (government-controlled, 84km south of Donetsk).

SMM facilitation of operation, maintenance and construction of critical civilian infrastructure

The SMM facilitated and monitored adherence to localized ceasefires to enable vegetation clearance, inspection and maintenance of railway tracks near Vilkhove (government-controlled, 22km north-east of Luhansk); repairs and construction of water infrastructure near Pankivka (non-government-controlled, 16km north of Luhansk) and Raivka (non-government-controlled, 16km north-west of Luhansk), respectively; repairs of heating pipelines in Yasne (non-government-controlled, 30km south-west of Donetsk); and demining activities in Krasnyi Yar (non-government-controlled, 12km north-east of Luhansk).

The Mission continued to facilitate the operation of the DFS. During the day on 27 April, while positioned at three locations near the DFS, the SMM heard four undetermined explosions and about 170 shots and bursts of small-arms and heavy-machine-gun fire. All these ceasefire violations were assessed as within a 5km radius of the station.

Measures at entry-exit checkpoints and their corresponding checkpoints to counter COVID-19 outbreak

In Donetsk region, the Mission saw that the entry-exit checkpoint (EECP) near Hnutove (government-controlled, 90km south of Donetsk) and the corresponding checkpoint of the armed formations west of Verkhnoшыrokivske remained closed.

In Luhansk region, the SMM saw that the EECP in Stanytsia Luhanska and the corresponding checkpoint of the armed formations south of the Stanytsia Luhanska bridge remained closed.*

The Mission continued monitoring in Kherson, Odessa, Lviv, Ivano-Frankivsk, Kharkiv, Dnipro, Chernivtsi and Kyiv.

***Restrictions of the SMM's freedom of movement or other impediments to fulfilment of its mandate**

The SMM's monitoring and freedom of movement are restricted by security hazards and threats, including risks posed by mines and UXO and other impediments – which vary from day to day. The SMM's mandate provides for safe and secure access throughout Ukraine. All signatories of the

Package of Measures have agreed on the need for this safe and secure access, that restriction of the SMM's freedom of movement constitutes a violation, and on the need for rapid response to these violations. They have also agreed that the Joint Centre for Control and Co-ordination (JCCC) should contribute to such response and co-ordinate mine clearance. Nonetheless, the armed formations in parts of Donetsk and Luhansk regions frequently deny the SMM access to areas adjacent to Ukraine's border outside control of the Government (for example see [SMM Daily Report 28 March 2020](#)). The SMM's operations in Donetsk and Luhansk regions remain restricted following [the fatal incident of 23 April 2017 near Pryshyb](#); these restrictions continued to limit the Mission's observations.

Denial of access:

- At a checkpoint south of the Stanytsia Luhanska bridge (15km north-east of Luhansk), a member of the armed formations again denied the SMM passage towards non-government-controlled areas, referring to the closure of the checkpoint due to COVID-19. He added that the Mission would also not be allowed passage towards government-controlled areas for the same reason (see [SMM Spot Report 18/2020](#)).
- At a checkpoint west of Verkhnoшыrokiyske (formerly Oktiabr, non-government-controlled, 85km south of Donetsk), a member of the armed formations denied the SMM passage towards non-government-controlled areas, referring to quarantine restrictions related to COVID-19 (see [SMM Spot Report 18/2020](#)).

Regular restrictions related to disengagement areas and mines/UXO:

- The sides continued to deny the SMM full access, as well as the ability to travel certain roads previously identified as important for effective monitoring by the Mission and for civilians' movement, through failure to conduct comprehensive clearance of mines, UXO and other obstacles.

Other impediments:

- On the evening of 25 April, an SMM long-range UAV experienced GPS signal interference, assessed as caused by probable jamming, while flying over areas near Stepanivka (government-controlled, 54km north of Donetsk) and Styła (non-government-controlled, 34km south of Donetsk), close to the disengagement area near Petrivske.⁸

⁸ The interference could have originated from anywhere within the radius of kilometres from the UAV's position.

Table of weapons

Weapons in violation of the withdrawal lines

Date	No. of weapons	Type of weapon	Location	Source of observation
Government-controlled areas				
25/04/2020	2	Towed howitzer (2A36 <i>Giatsint-B</i> , 152mm)	Near Bobrove (56km north-west of Luhansk)	Mini-UAV
Non-government-controlled areas				
25/04/2020	1	Self-propelled howitzer (2S1 <i>Gvozdika</i> , 122mm)	On the runway of an airfield in Peremozhne (19km south of Luhansk)	Long-range UAV
	1	Self-propelled howitzer (2S3 <i>Akatsiya</i> , 152mm)		
	1	Multiple launch rocket system (BM-21 <i>Grad</i> , 122mm)		
	1	Towed howitzer (2A65 <i>Msta-B</i> , 152mm)		
	1	Towed howitzer (D-30A <i>Lyagushka</i> , 122mm)		
	1	Anti-tank gun (MT-12 <i>Rapira</i> , 100mm)		
	1	Towed howitzer (D-20, 152mm)		

Weapons beyond withdrawal lines but outside designated storage sites

Date	No. of weapons	Type of weapon	Location	Source of observation
Non-government-controlled areas				
25/04/2020	20	Tank (undetermined variant)	On the runway of an airfield in Peremozhne (19km south of Luhansk)	Long-range UAV

Table of military and military-type presence in the security zone⁹

Date	No.	Type	Location	Source of observation
Government-controlled areas				
25/04/2020	3	Armoured combat vehicle	Near Popasna (69km west of Luhansk)	Long-range UAV
	1	Armoured personnel carrier (BTR-80)	In a compound in Zaitseve (62km north-east of Donetsk)	
	1	Self-propelled anti-aircraft system (ZSU-23-4 <i>Shilka</i> , 23mm)	At compounds in Pionerske (101km south of Donetsk)	Mini-UAV
	2	Armoured reconnaissance vehicle (one BRDM-2 and one BRDM-variant)		
	3	Infantry fighting vehicle (BMP variant)		
	4	Armoured personnel carrier (two MT-LB and two MT-LB variant)		
	2	Armoured personnel carrier (BTR-60)		
	2	Probable armoured combat vehicle		
26/04/2020	2	Probable infantry fighting vehicle BMP variant)	In a residential area of Stanytsia Luhanska (16km north-east of Luhansk)	
	1	Armoured combat vehicle		

⁹ The hardware mentioned in this section is not proscribed by the provisions of the Minsk agreements on the withdrawal of weapons.

Non-government-controlled areas				
24/04/2020	1	Infantry fighting vehicle (BMP-1)	Near Smile (31km north-west of Luhansk)	Mini-UAV
	1	Infantry fighting vehicle (probable BMP-1)	Near Dovhe (22km north-west of Luhansk)	
	1	Anti-aircraft gun (ZU-23, 23mm)		
25/04/2020	3	Infantry fighting vehicle (BMP-1)	In a compound in Kalmiuske (formerly Komsomolske, 42km south-east of Donetsk)	Long-range UAV
	1	Armoured combat vehicle	Near Zarichne (44km west of Luhansk)	
26/04/2020	1	Probable armoured combat vehicle	On the eastern edge of Novohryhorivka (61 km north-east of Donetsk)	Mini-UAV
	1	Anti-aircraft gun (ZU-23, 23mm)	Near Prince Ihor Monument, about 1km south east of the Stanytsia Luhanska bridge (15km north-east of Luhansk)	

Table of ceasefire violations as of 27 April 2020¹⁰

SMM position	Event location	Means	No.	Observation	Description	Weapon	Date, time
SMM camera in Avdiivka (government-controlled, 17km N of Donetsk)	3-5km SE	Recorded	1	Explosion	Undetermined, also recorded by SMM camera at DFS	N/K	27-Apr, 02:38
	3-5km SE	Recorded	1	Explosion	Undetermined, also recorded by SMM camera at DFS	N/K	27-Apr, 02:39
	3-5km SE	Recorded	1	Explosion	Undetermined, also recorded by SMM camera at DFS	N/K	27-Apr, 02:41
	2-4km ESE	Recorded	3	Projectile	N to S (also recorded by SMM camera at DFS)	N/K	27-Apr, 02:56
	2-4km ESE	Recorded	1	Projectile	N to S (also recorded by SMM camera at DFS)	N/K	27-Apr, 03:21
	2-4km ESE	Recorded	7	Projectile	N to S (also recorded by SMM camera at DFS)	N/K	27-Apr, 03:24
	3-5km SE	Recorded	1	Explosion	Undetermined (also recorded by SMM camera at DFS)	N/K	27-Apr, 03:24
	2-4km ESE	Recorded	5	Projectile	N to S (also recorded by SMM camera at DFS)	N/K	27-Apr, 03:28
	3-5km SE	Recorded	1	Explosion	Undetermined (also recorded by SMM camera at DFS)	N/K	27-Apr, 03:30
	3-5km SE	Recorded	1	Explosion	Undetermined (also recorded by SMM camera at DFS)	N/K	27-Apr, 04:17
SMM camera 2km E of Bohdanivka (government-controlled, 41km SW of Donetsk)	1.5-4km ESE	Recorded	1	Projectile	NNE to SSW (assessed as inside the Petrivske disengagement area; also recorded by the Petrivske camera; subsequent to previous event)	N/K	27-Apr, 02:00
	1.5-4km ESE	Recorded	1	Explosion	Undetermined (assessed as inside the Petrivske disengagement area)	N/K	27-Apr, 02:00
SMM camera at Donetsk Filtration	0.8-1.1km SSE	Recorded	16	Projectile	E to W	N/K	26-Apr, 20:04
	0.8-1.1km SSE	Recorded	5	Projectile	E to W	N/K	26-Apr, 20:06
	0.5-1km SSE	Recorded	1	Muzzle flash		N/K	26-Apr, 20:07

¹⁰ The table only includes ceasefire violations directly observed by the SMM patrols or recorded by the SMM cameras and it may include those also assessed to be live-fire exercises, controlled detonations, etc. Details provided – in terms of distance, direction, weapons-type, etc. – are based on assessments provided by monitors on the ground and technical monitoring officers, and are not always necessarily precise. When information is not known (indicated with an “N/K”), the SMM was unable to ascertain such information due to distance, weather conditions technical limitations and/or other considerations. Ceasefire violations recorded by more than one patrol/camera and assessed to be the same are entered only once.

Station (15km N of Donetsk)	300-500m SSW	Recorded	2	Muzzle flash		N/K	26-Apr, 20:07
	0.8-1km SSE	Recorded	16	Projectile	E to W	N/K	26-Apr, 20:07
	300-500m SSW	Recorded	2	Muzzle flash		N/K	26-Apr, 20:08
	1-1.5km SSW	Recorded	10	Projectile	NW to SE	N/K	26-Apr, 20:26
	1-1.5km S	Recorded	1	Projectile	W to E	N/K	26-Apr, 20:33
	1-1.2km S	Recorded	2	Projectile	W to E	N/K	26-Apr, 22:46
	1-1.2km SSE	Recorded	5	Projectile	ESE to WNW	N/K	27-Apr, 00:30
	2-4km SSE	Recorded	1	Explosion	Undetermined	N/K	27-Apr, 02:40
	1-3km S	Recorded	1	Explosion	Undetermined	N/K	27-Apr, 02:41
SMM camera 1.5km NE of Hnutove (government-controlled, 90km S of Donetsk)	2-4km ESE	Recorded	2	Projectile	SSW to NNE	N/K	26-Apr, 20:34
	3-5km ESE	Recorded	1	Explosion	Undetermined	N/K	27-Apr, 00:38
SMM camera at entry-exit checkpoint in Hnutove (government-controlled, 90km S of Donetsk)	1-2km ENE	Recorded	2	Projectile	NNW to SSE	N/K	26-Apr, 23:17
	1-2km ENE	Recorded	2	Projectile	NNW to SSE	N/K	26-Apr, 23:45
	1-2km ENE	Recorded	1	Projectile	NNW to SSE	N/K	26-Apr, 23:46
SMM camera at entry-exit checkpoint in Maiorsk (government-controlled, 45km NE of Donetsk)							
	1-3km E	Recorded	1	Projectile	NNW to SSE	N/K	26-Apr, 20:46
SMM camera 1km SW of Shyrokyne (government-controlled, 100km S of Donetsk)							
	3-5km N	Recorded	3	Burst	SE to NW	N/K	26-Apr, 22:32
SMM camera 1km SW of Shyrokyne (government-controlled, 100km S of Donetsk)	3-5km N	Recorded	20	Projectile	ESE to WNW	N/K	26-Apr, 22:35
	3-5km N	Recorded	11	Projectile	WSW to ENE	N/K	26-Apr, 22:35
	3-5km N	Recorded	11	Projectile	ESE to WNW	N/K	26-Apr, 22:36
	3-5km N	Recorded	38	Projectile	SE to NW	N/K	26-Apr, 22:37
	3-5km N	Recorded	1	Projectile	SE to NW	N/K	26-Apr, 22:40
	3-5km N	Recorded	31	Projectile	SW to NE	N/K	26-Apr, 23:34
	3-5km N	Recorded	1	Projectile	WSW to ENE	N/K	26-Apr, 23:36
	3-5km N	Recorded	1	Explosion	Undetermined	N/K	26-Apr, 23:41
	3-5km N	Recorded	1	Projectile	ESE to WNW	N/K	26-Apr, 23:43
	3-5km N	Recorded	1	Projectile	WSW to ENE	N/K	26-Apr, 23:48
	3-5km N	Recorded	5	Projectile	ESE to WNW	N/K	26-Apr, 23:48
	3-5km N	Recorded	1	Projectile	WSW to ENE	N/K	26-Apr, 23:49
	2-4km NNE	Recorded	4	Explosion	Undetermined	N/K	26-Apr, 23:49
	3-5km N	Recorded	7	Explosion	Undetermined	N/K	26-Apr, 23:50
	3-5km N	Recorded	1	Projectile	WSW to ENE	N/K	26-Apr, 23:50
	3-5km NNE	Recorded	1	Projectile	SE to NW	N/K	26-Apr, 23:50
	2-4km NNE	Recorded	1	Projectile	In vertical flight	N/K	26-Apr, 23:50
	3-5km N	Recorded	1	Explosion	Undetermined	N/K	26-Apr, 23:53
	3-5km N	Recorded	1	Projectile	WSW to ENE	N/K	26-Apr, 23:54
	3-5km N	Recorded	1	Explosion	Undetermined	N/K	26-Apr, 23:54
	3-5km N	Recorded	9	Projectile	ESE to WNW	N/K	26-Apr, 23:55
	3-5km N	Recorded	1	Projectile	WSW to ENE	N/K	27-Apr, 01:11
	3-5km N	Recorded	1	Projectile	WSW to ENE	N/K	27-Apr, 01:12
SMM camera in Svitlodarsk (government-	3-5km WSW	Recorded	5	Projectile	SE to NW	N/K	26-Apr, 20:12
	3-5km WSW	Recorded	2	Explosion	Undetermined	N/K	26-Apr, 20:23
	3-5km WSW	Recorded	1	Muzzle flash		N/K	26-Apr, 20:23

controlled, 57km NE of Donetsk)	3-5km WSW	Recorded	1	Projectile	ESE to WNW (subsequent to previous event)	N/K	26-Apr, 20:23
	3-5km WSW	Recorded	1	Explosion	Undetermined (subsequent to previous event)	N/K	26-Apr, 20:23
	3-5km WSW	Recorded	4	Projectile	ESE to WNW	N/K	26-Apr, 20:23
	3-5km WSW	Recorded	8	Projectile	ESE to WNW	N/K	26-Apr, 22:14
Railway station in Yasynuvata (non-government-controlled, 16km NE of Donetsk)	1-3km NW	Heard	1	Explosion	Undetermined	N/K	27-Apr, 10:54
	1-2km W	Heard	20	Shot		Small arms	27-Apr, 10:57
	1-2km W	Heard	25	Shot		Small arms	27-Apr, 11:01-11:03
	1-2km W	Heard	4	Shot		Small arms	27-Apr, 11:06
	1-2km W	Heard	2	Shot		Small arms	27-Apr, 12:30
About 1km NW of the railway station in Yasynuvata (non-government-controlled, 16km NE of Donetsk)	1-3km SW	Heard	21	Shot		HMG	27-Apr, 13:40-13:42
	1-3km SW	Heard	3	Burst		HMG	27-Apr, 13:45-13:46
	1-3km SW	Heard	5	Shot		Small arms	27-Apr, 13:45-13:46
	1-3km N	Heard	1	Explosion		N/K	27-Apr, 13:47
	1-2km SW	Heard	17	Shot		Small arms	27-Apr, 14:12-14:13
	1-2km SW	Heard	24	Shot		Small arms	27-Apr, 14:19-14:23
	1-2km SW	Heard	8	Burst		Small arms	27-Apr, 14:27
	N/K SW	Heard	5	Burst		Small arms	27-Apr, 14:33
	1-2km SW	Heard	1	Burst		HMG	27-Apr, 14:47
	1-2km SW	Heard	35	Shot		HMG	27-Apr, 14:47-14:50
W edge of Verkhnohyrokiivske (formerly Oktiabr, non-government-controlled, 85km S of Donetsk)	0.7-1km SSW	Heard	8	Shot		Small arms	27-Apr, 10:15
	N/K N	Heard	1	Shot	N/K	Small arms	27-Apr, 10:15
About 1.5km W of Viktorivka (non-government-controlled, 42km SW of Donetsk)	1.5-2km N	Heard	2	Shot	Assessed as outside the Petrivske disengagement area	Small arms	27-Apr, 11:40-11:42
About 500m NE of Kamianka (government-controlled, 20km N of Donetsk)	3-4km SE	Heard	1	Explosion	Undetermined	N/K	27-Apr, 10:54
	1km E	Heard and saw	1	Explosion	Undetermined	N/K	27-Apr, 13:46
Svitlodarsk (government-controlled, 57km NE of Donetsk)	5-6km S	Heard	1	Explosion	Undetermined	N/K	27-Apr, 16:08
SMM camera on N edge of Popasna (government-controlled, 69km W of Luhansk)	3-5km ESE	Recorded	1	Explosion	Undetermined	N/K	26-Apr, 23:59
	3-5km ESE	Recorded	10	Projectile	N to S	N/K	27-Apr, 00:24
	3-5km ESE	Recorded	1	Projectile	W to E	N/K	27-Apr, 00:24
	3-5km ESE	Recorded	1	Projectile	WNW to ESE	N/K	27-Apr, 00:26
	3-5km ESE	Recorded	8	Projectile	NNE to SSW	N/K	27-Apr, 00:26
	3-5km ESE	Recorded	1	Projectile	W to E	N/K	27-Apr, 00:26
	3-5km ESE	Recorded	1	Projectile	N to S	N/K	27-Apr, 00:38
	3-5km ESE	Recorded	1	Explosion	Undetermined	N/K	27-Apr, 00:38
	3-5km ESE	Recorded	1	Projectile	WSW to ENE	N/K	27-Apr, 00:42

	3-5km ESE	Recorded	1	Projectile	NNE to SSW	N/K	27-Apr, 00:42
	3-5km ESE	Recorded	1	Explosion	Undetermined	N/K	27-Apr, 00:43
	3-5km ESE	Recorded	3	Projectile	WSW to ENE	N/K	27-Apr, 00:43
SMM camera in Zolote (government-controlled, 60km W of Luhansk)	2-4km E	Recorded	1	Projectile	N to S (assessed as outside the disengagement area)	N/K	26-Apr, 22:05
	2-4km E	Recorded	3	Projectile	N to S (assessed as outside the disengagement area)	N/K	26-Apr, 22:06
	2-4km E	Recorded	1	Projectile	N to S (assessed as outside the disengagement area)	N/K	26-Apr, 22:10
	2-4km E	Recorded	2	Projectile	N to S (assessed as outside the disengagement area)	N/K	26-Apr, 22:39
N edge of Popasna (government-controlled, 69km W of Luhansk)	3-5km SSE	Heard	6	Explosion	Undetermined	N/K	27-Apr, 01:40-01:50
	3-5km SSE	Heard	9	Burst		HMG	27-Apr, 01:40-01:50

Map of Donetsk and Luhansk regions¹¹



¹¹The SMM is deployed to ten locations throughout Ukraine – Kherson, Odessa, Lviv, Ivano-Frankivsk, Kharkiv, Donetsk, Dnipro, Chernivtsi, Luhansk and Kyiv – as per Permanent Council Decision 1117 of 21 March 2014. This map of eastern Ukraine is meant for illustrative purposes and indicates locations mentioned in the report, as well as those where the SMM has offices (monitoring teams, patrol hubs, and forward patrol bases) in Donetsk and Luhansk regions. (In red: a forward patrol base from which SMM staff has temporarily relocated based on recommendations of security experts from participating States as well as SMM security considerations. The SMM uses the premises during daylight hours and patrols in this settlement during daylight hours, as well).