



Daily Report 87/2020

13 April 2020¹

Summary

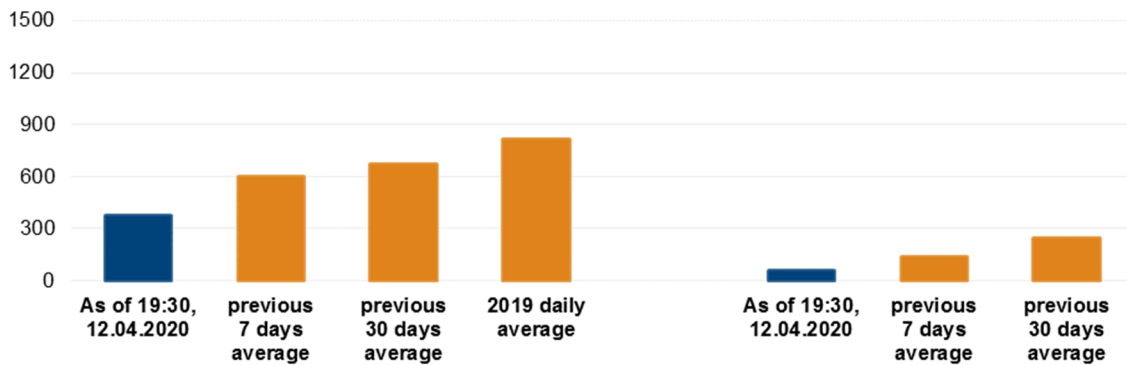
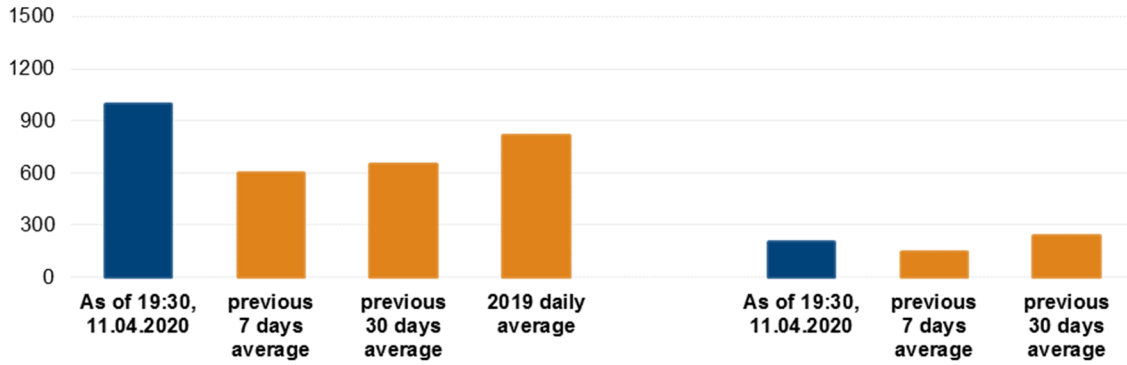
- Compared with the previous reporting period, between the evenings of 10 and 11 April, the SMM recorded more ceasefire violations in both Donetsk and Luhansk regions.
- Between the evenings of 11 and 12 April, the Mission recorded fewer ceasefire violations in Donetsk region, compared with the previous 24 hours. It recorded no ceasefire violations in Luhansk region.
- The SMM saw damage caused by shelling to a functional school (currently closed due to the COVID-19 outbreak) and residential buildings in the Kuibyshevskiy district of non-government-controlled Donetsk city.
- Members of the armed formations continued to deny the SMM passage towards non-government-controlled areas at checkpoints near Olenivka and Oleksandrivka, Donetsk region, as well as towards non-government-controlled and government-controlled areas at a checkpoint south of the Stanytsia Luhanska bridge, Luhansk region.*
- The Mission continued monitoring the disengagement areas near Stanytsia Luhanska, Zolote and Petrivske. It recorded ceasefire violations, including an explosion assessed as an impact of an undetermined weapon, in the disengagement area near Petrivske.
- The SMM monitored and facilitated adherence to localized ceasefires to enable maintenance of and repairs to civilian infrastructure on both sides of the contact line, as well as demining activities in non-government-controlled areas of Luhansk region.
- The Mission continued monitoring the situation of civilians amid the COVID-19 outbreak, including at entry-exit checkpoints and their corresponding checkpoints in both Donetsk and Luhansk regions.
- The SMM's freedom of movement continued to be restricted in both Donetsk and Luhansk regions.*

¹ Based on information from the Monitoring Teams as of 19:30, 12 April 2020. All times are in Eastern European Summer Time.

Ceasefire violations²

Number of recorded ceasefire violations³

Number of recorded explosions⁴



² For a complete breakdown of ceasefire violations, please see the annexed table. During the reporting period, the SMM cameras at the Oktiabr mine were not operational.

³ Including explosions.

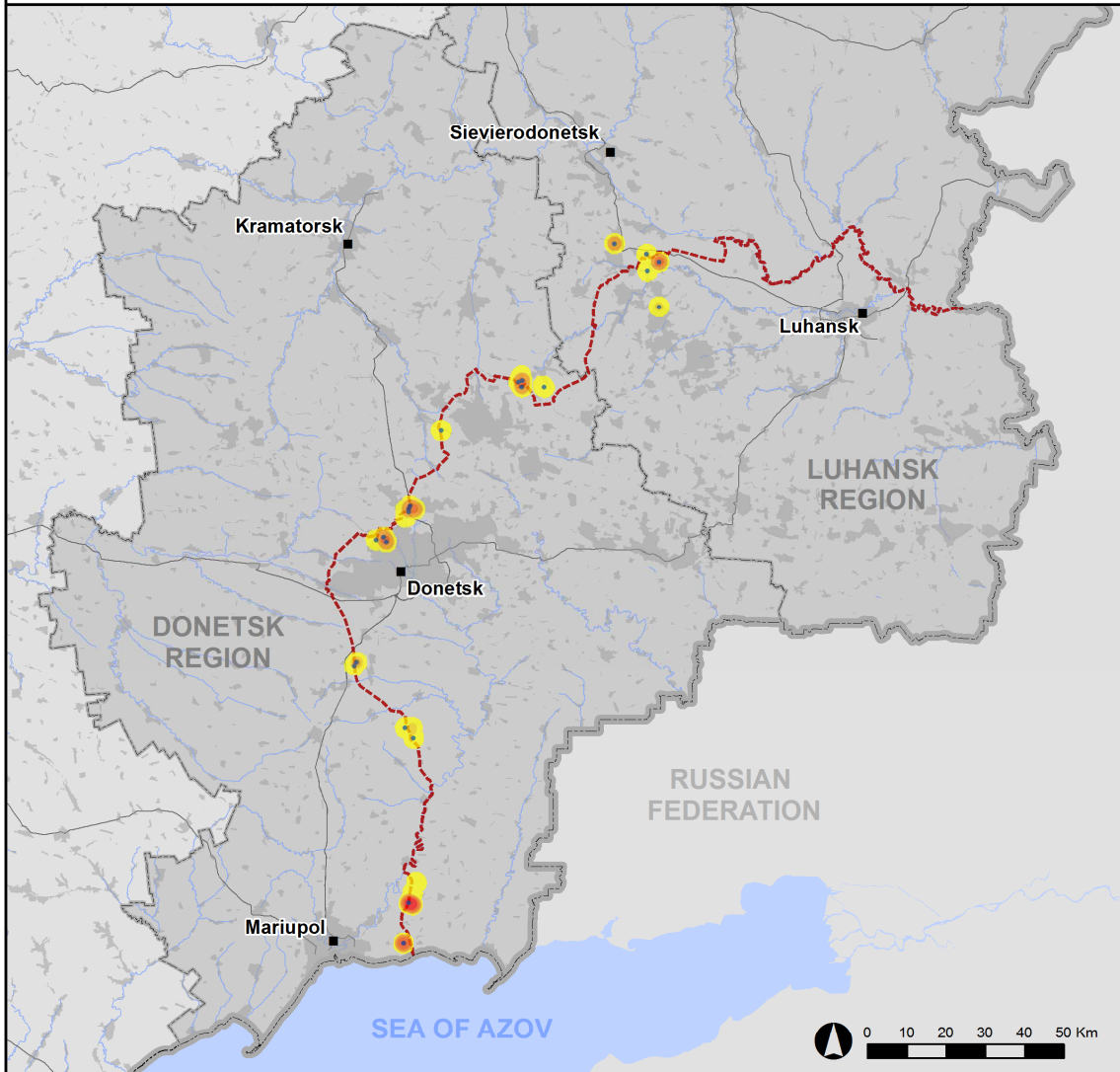
⁴ Including from unidentified weapons.

Map of recorded ceasefire violations

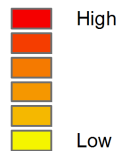


Organization for Security and
Co-operation in Europe
Special Monitoring Mission to Ukraine

Ceasefire violations observed by the SMM 11-12 April 2020



Ceasefire violation concentration



- Explosion
- Settlement
- Estimated line of contact

Sources: Administrative Boundaries - OCHA; Roads, Rivers - OpenStreetMap; Sea - VLIZ (2005). IHO Sea Areas; Other - OSCE.

Coordinate System: WGS 1984 UTM Zone 37N

This map is provided for illustrative purposes only. Its content is not warranted to be error-free and does not imply endorsement or acceptance by the OSCE SMM.

© OSCE SMM 2019 Use, copy, reproduction, transmission, broadcasting, sale, license, or exploitation not permitted without OSCE prior written authorization.

Created: 13/04/2020

In Donetsk region, between the evenings of 10 and 11 April, the SMM recorded more ceasefire violations, including, however, fewer explosions (about 20), compared with the [previous reporting period](#) (125 explosions). More than two-thirds of ceasefire violations were recorded in areas south-east of Hnutove (government-controlled, 90km south of Donetsk) and north of Shyrokyne (government-controlled, 100km south of Donetsk).

Between the evenings of 11 and 12 April, the Mission recorded fewer ceasefire violations, including fewer explosions (90), compared with the previous 24 hours. The majority of ceasefire violations were recorded in areas west of the railway station in Donetsk city (non-government-controlled, 6km north-west of Donetsk city centre), where about half of the explosions also occurred, and north of Shyrokyne.

In Luhansk region, between the evenings of 10 and 11 April, the SMM recorded more ceasefire violations, including more explosions (about 180), compared with the [previous reporting period](#) (90 explosions). The majority of ceasefire violations (all of which were explosions) were recorded at northerly directions of Kadiivka (formerly Stakhanov, non-government-controlled, 50km west of Luhansk).

Between the evenings of 11 and 12 April, the Mission recorded no ceasefire violations.

Damage by shelling to a school and residential buildings in Donetsk city

On 10 April, at 33 Vuhilna Street in the Kuibyshevskiy district of Donetsk city (non-government-controlled, 5km west of Donetsk city centre), about 30m south-west of a functioning school (currently closed due to the COVID-19 outbreak), the SMM saw a crater, assessed as fresh and caused by the impact of a mortar round.

The SMM saw fresh shrapnel damage to a door and to the south-west-facing side of a two-storey school building. The SMM also saw dislodged asbestos plates in the south-west-facing side of the building's roof.

About 185m south of the aforementioned crater, the SMM saw three other craters, all assessed as fresh and caused by probable impacts of mortar rounds.

About 25m south-west of the craters, the SMM saw damage to four inhabited residential houses on Zabiinykiv Street.

At 12 Zabiinykiv Street, the SMM saw shrapnel damage to the north-eastern-facing side of the house and a north-eastern facing wooden fence about 2m from it.

At 14 Zabiinykiv Street, the SMM saw a plastic sheet covering a north-eastern-facing window and glass shards on the ground under it.

At 16 Zabiinykiv Street, the SMM saw fresh shrapnel damage to the north-east-facing section of the tin roof and to the same-facing side of a single-storey house, in which it saw two shattered windows as well. It also saw fresh shrapnel damage to a metal fence about 2m from the house.

At 20 Zabiinykiv Street, the SMM saw fresh shrapnel damage to the north-eastern-facing section of the roof and to the same-facing side of a single-storey house, in which it saw a

shattered window as well. The SMM also saw shrapnel damage to the metal door of a garage located about 2m from the house.

Four people who introduced themselves as owners of the damaged houses (two women and two men, mixed ages) told the SMM that they had all been at their homes on the night between 1 and 2 April when they heard four explosions nearby.

Members of the armed formations continued to deny SMM passage at checkpoints along the contact line in Donetsk and Luhansk regions

Members of the armed formations continued to deny the Mission passage at checkpoints along official crossing routes in both Donetsk and Luhansk regions. These restrictions constitute an impediment to the implementation of the Mission's mandate.⁵

On 11 and 12 April, at a checkpoint near Olenivka (non-government-controlled, 23km south-west of Donetsk), members of the armed formations (some of them armed) denied the SMM passage towards non-government-controlled areas, providing no reason for the denial on the former date and citing quarantine restrictions due to COVID-19 on the latter (see [SMM Spot Report 11/2020](#)). *

On 12 April, at a checkpoint near Oleksandrivka (non-government-controlled, 20km south-west of Donetsk), members of the armed formations (some of them armed) denied the SMM passage towards non-government-controlled areas, citing quarantine restrictions due to COVID-19 (see [SMM Spot Report 11/2020](#)). *

On 11 and 12 April, at a checkpoint of the armed formations south of the Stanytsia Luhanska bridge (15km north-east of Luhansk), members of the armed formations denied the SMM passage towards non-government-controlled and government-controlled areas, citing quarantine restrictions due to COVID-19 (see also [SMM Spot Report 10/2020](#)). *

Disengagement areas near Stanytsia Luhanska, Zolote and Petrivske⁶

On 9 April, **inside the disengagement area near Stanytsia Luhanska** (government-controlled, 16km north-east of Luhansk), an SMM mini-unmanned aerial vehicle (UAV) spotted sections of burned vegetation starting about 25m west of the new span of the Stanytsia Luhanska bridge and extending for about 1.5km west-south-west and north-north-west (for previous observations in the area, see [SMM Daily Report 10 April 2020](#)). On 11 and 12 April, the SMM saw members of the armed formations (wearing armbands with "JCCC" written on them) between the new span of the Stanytsia Luhanska bridge and their checkpoint south of it.

On 11 and 12 April, inside the **disengagement area near Zolote** (government-controlled, 60km west of Luhansk), the SMM [again](#) saw five wooden logs lying across road T-1316, as well as two concrete blocks (with a sign atop one of them) on the edge of the road. On both days, members of the armed formations (wearing armbands with "JCCC" written on

⁵ The Mission began facing repeated denials when attempting to cross into non-government-controlled areas at checkpoints of the armed formations in Donetsk region on 21 March and Luhansk region on 23 March. For more information, see SMM Daily and Spot Reports.

⁶ Disengagement is foreseen in the Framework Decision of the Trilateral Contact Group relating to disengagement of forces and hardware of 21 September 2016.

them) near the southern edge of the disengagement area told the SMM that when entering non-government-controlled areas of Luhansk region, SMM members would be subject to a ten-day quarantine.*

On the morning of 11 April, while positioned about 1.5km north-west of Petrivske (non-government controlled, 41km south of Donetsk), the SMM saw dense smoke at an assessed range of 2-4km west-south-west, assessed as caused by a fire **inside the disengagement area near Petrivske**. While positioned about 2km east of Bohdanivka (government-controlled, 41km south-west of Donetsk), the SMM saw a motorcade of seven cars drive in the direction of Starohnativka (government-controlled, 51km south of Donetsk) and return about 30 minutes later to leave the area.

On the morning of 12 April, while positioned outside the disengagement area, about 250m east of its north-eastern corner, the SMM saw five members of the armed formations carrying grass-cutting tools walking on a road towards Viktorivka (non-government-controlled, 42km south-west of Donetsk).

On the evening of 11 April, the SMM camera in Bohdanivka recorded ten projectiles in flight at an assessed range of 3-4km east-south-east, and on the same evening, the SMM camera in Petrivske recorded a projectile in flight at an assessed range of 1-2km south-south-west. All these ceasefire violations were assessed as inside the disengagement area. On the afternoon of 12 April, while positioned about 2km east of Bohdanivka the SMM heard and saw an explosion (assessed as an impact of an undetermined weapon) and saw black smoke rising at an assessed range of 2km south-east, both assessed as inside the disengagement area. While positioned about 500m north-west of Petrivske, the SMM heard five undetermined explosions at an assessed range of 3-5km south and assessed as outside the disengagement area but within 5km of its periphery.

Withdrawal of weapons

The SMM continued to monitor the withdrawal of weapons in implementation of the Memorandum and the Package of Measures and its Addendum.

Indications of military and military-type presence inside the security zone⁷

The SMM observed armoured combat vehicles in the security zone in government-controlled areas of Donetsk and Luhansk regions (for further details, see the table below).

Presence of anti-tank mines near Nova Marivka

On 9 April, an SMM mini-UAV again spotted about 180 anti-tank mines about 3km south-west of Nova Marivka (non-government-controlled, 64km south of Donetsk), assessed as belonging to the armed formations (for previous observations, see [SMM Daily Report 6 January 2020](#)).

SMM facilitation of repairs to and operation and maintenance of critical civilian infrastructure, and of demining activities

⁷ The hardware mentioned in this section is not proscribed by the provisions of the Minsk agreements on the withdrawal of weapons.

On 11 and 12 April, the SMM facilitated and monitored adherence to localized ceasefires to enable vegetation clearance, inspection and maintenance of railway tracks near Vilkhove (government-controlled, 22km north-east of Luhansk), and on 11 April to enable repairs to water infrastructure in Pankivka (non-government-controlled, 16km north of Luhansk) and demining activities in Krasnyi Yar (non-government-controlled, 12km north-east of Luhansk).

On 11 and 12 April, the Mission continued to facilitate the operation of the Donetsk Filtration Station (DFS). During the day on 11 April, while positioned at a location near the DFS, the SMM heard about 60 shots and bursts of small-arms fire, all assessed as within a 5km radius of the DFS.

Measures at entry-exit checkpoints and corresponding checkpoints to counter COVID-19 outbreak

In Donetsk region, on 11 April, the SMM noted that the entry-exit checkpoints (EECP) near Marinka (government-controlled, 23km south-west of Donetsk) and near Novotroitske (government-controlled, 36km south-west of Donetsk) remained closed. On 11 and 12 April, it also noted that the checkpoint of the armed formations near Olenivka and that on 12 April the checkpoint of the armed formations near Oleksandrivka remained closed.*

In Luhansk region, on 11 and 12 April, the SMM saw that the EECP in Stanytsia Luhanska and the corresponding checkpoint of the armed formations south of the Stanytsia Luhanska bridge remained closed.

The Mission continued monitoring in Kherson, Odessa, Lviv, Ivano-Frankivsk, Kharkiv, Dnipro, Chernivtsi and Kyiv.

***Restrictions of the SMM's freedom of movement or other impediments to fulfilment of its mandate**

The SMM's monitoring and freedom of movement are restricted by security hazards and threats, including risks posed by mines and unexploded ordnance (UXO) and other impediments – which vary from day to day. The SMM's mandate provides for safe and secure access throughout Ukraine. All signatories of the Package of Measures have agreed on the need for this safe and secure access, that restriction of the SMM's freedom of movement constitutes a violation, and on the need for rapid response to these violations. They have also agreed that the Joint Centre for Control and Co-ordination (JCCC) should contribute to such response and co-ordinate mine clearance. Nonetheless, the armed formations in parts of Donetsk and Luhansk regions frequently deny the SMM access to areas adjacent to Ukraine's border outside control of the Government (for example see [SMM Daily Report 28 March 2020](#)). The SMM's operations in Donetsk and Luhansk regions remain restricted following [the fatal incident of 23 April 2017 near Pryshyb](#); these restrictions continued to limit the Mission's observations.

Denial of access:

- On 11 and 12 April, at a checkpoint near Olenivka (non-government-controlled, 23km south-west of Donetsk), members of the armed formations (some of them armed) denied the SMM passage towards non-government-controlled areas, providing no reason for the denial on the former date and citing quarantine restrictions due to COVID-19 on the latter (see [SMM Spot Report 11/2020](#)).

- On 11 and 12 April, at a checkpoint of the armed formations south of the Stanytsia Luhanska bridge (15km north-east of Luhansk), members of the armed formations denied the SMM passage towards non-government-controlled and government-controlled areas, citing quarantine restrictions due to COVID-19 (see [SMM Spot Report 11/2020](#)).
- On 12 April, at a checkpoint near Oleksandrivka (non-government-controlled, 20km south-west of Donetsk), members of the armed formations again denied the SMM passage towards non-government-controlled areas, citing quarantine restrictions due to COVID-19 (see [SMM Spot Report 11/2020](#)).

Regular restrictions related to disengagement areas and mines/UXO:

- The sides continued to deny the SMM full access, as well as the ability to travel certain roads previously identified as important for effective monitoring by the Mission and for civilians' movement, through failure to conduct comprehensive clearance of mines, UXO and other obstacles.

Conditional access:

- On 11 and 12 April, near the southern edge of disengagement area near Zolote (government-controlled, 60km west of Luhansk), members of the armed formations told the SMM that it would be subject to a ten-day quarantine when entering non-government-controlled areas.
- On 12 April, near a position of the armed formations close to Molodizhne (non-government-controlled, 63km west of Luhansk), an armed member of the armed formations told the SMM that it would be subject to a ten-day quarantine when entering non-government-controlled areas.

Other impediments:

- On 11 April, an SMM mini-UAV experienced GPS signal interference, assessed as caused by probable jamming, while flying over areas near Novohryhorivka (non-government-controlled, 61km north-east of Donetsk).⁸
- On 11 April, an SMM mid-range UAV experienced GPS signal interference, assessed as caused by probable jamming, while flying over areas near Slovianoserbsk (non-government-controlled, 28km north-west of Luhansk).
- On 12 April, an SMM mini-UAV experienced GPS signal interference, assessed as caused by probable jamming, while flying over areas near Shevchenko (non-government-controlled, 69km south of Donetsk).
- On 12 April, an SMM mini-UAV experienced GPS signal interference, assessed as caused by probable jamming, while flying over areas near Nova Marivka (non-government-controlled, 64km south of Donetsk).
- On 12 April, an SMM mini-UAV experienced GPS signal interference, assessed as caused by probable jamming, while flying over areas near Pervomaiske (non-government-controlled, 59km south of Donetsk).

⁸ The interference could have occurred within a radius of several kilometres from the UAVs' positions.

Table of military and military-type presence in the security zone⁹

Date	No.	Type	Location	Source of observation
Government-controlled areas				
10/04/2020	1	Armoured combat vehicle	In Stanytsia Luhanska (16km north-east of Luhansk)	Mini-UAV
12/04/2020	3	Infantry fighting vehicle (BMP variant)	In Bohdanivka (41km south-west of Donetsk)	Patrol
	1	Armoured personnel carrier (BTR-80)	Near Lebedynske (99km south of Donetsk)	

⁹ The hardware mentioned in this section is not proscribed by the provisions of the Minsk agreements on the withdrawal of weapons.

Table of ceasefire violations as of 12 April 2020¹⁰

SMM position	Event location	Means	No.	Observation	Description	Weapon	Date, time
SMM camera in Avdiivka (government-controlled, 17km N of Donetsk)	3-5km E	Recorded	1	Explosion	Undetermined	N/K	10-Apr, 20:10
	3-5km SE	Recorded	2	Projectile	S to N	N/K	10-Apr, 20:11
	3-5km E	Recorded	1	Explosion	Undetermined	N/K	10-Apr, 20:12
	3-5km ESE	Recorded	1	Projectile	NW to SE	N/K	10-Apr, 20:16
	3-5km ESE	Recorded	1	Explosion	Impact, subsequent to previous event	N/K	10-Apr, 20:16
	3-5km SE	Recorded	3	Muzzle flash		N/K	10-Apr, 20:16
SMM camera in Berezove (government-controlled, 31km SW of Donetsk)	2-4km ESE	Recorded	1	Projectile	WNW to ESE	N/K	10-Apr, 20:36
	2-4km ESE	Recorded	1	Projectile	NNW to SSE	N/K	10-Apr, 20:36
	2-4km ESE	Recorded	1	Explosion	Impact, subsequent to previous event	N/K	10-Apr, 20:36
	2-4km SE	Recorded	1	Projectile	SSW to NNE	N/K	10-Apr, 21:48
	2-4km SE	Recorded	1	Explosion	Impact, subsequent to previous event	N/K	10-Apr, 21:48
	2-4km SE	Recorded	1	Projectile	SE to NW	N/K	11-Apr, 05:03
SMM camera at Donetsk Filtration Station (15km N of Donetsk)	0.5-1km SSW	Recorded	1	Projectile	WSW to ENE (also recorded by the SMM camera in Avdiivka)	N/K	10-Apr, 20:10
	0.5-1km SSW	Recorded	1	Projectile	WSW to ENE (also recorded by the SMM camera in Avdiivka)	N/K	10-Apr, 20:12
	0.5-1km S	Recorded	9	Projectile	W to E (also recorded by the SMM camera in Avdiivka)	N/K	10-Apr, 22:22
	0.5-1km S	Recorded	1	Projectile	WNW to ESE (also recorded by the SMM camera in Avdiivka)	N/K	10-Apr, 23:38
	0.5-1km S	Recorded	1	Projectile	W to E	N/K	10-Apr, 23:49
	0.5-1km S	Recorded	1	Projectile	In vertical flight	N/K	10-Apr, 23:49
	0.5-1km S	Recorded	1	Projectile	W to E (also recorded by the SMM camera in Avdiivka)	N/K	11-Apr, 00:22
	0.5-1km S	Recorded	2	Projectile	ENE to WSW (also recorded by the SMM camera in Avdiivka)	N/K	11-Apr, 03:22
SMM camera 1.5km NE of Hnutove	3-5km ESE	Recorded	1	Illumination flare	In vertical flight	N/K	10-Apr, 21:33
	4-6km ESE	Recorded	14	Projectile	SW to NE	N/K	10-Apr, 21:33

¹⁰ The table only includes ceasefire violations directly observed by the SMM patrols or recorded by the SMM cameras and it may include those also assessed to be live-fire exercises, controlled detonations, etc. Details provided – in terms of distance, direction, weapons-type, etc. – are based on assessments provided by monitors on the ground and technical monitoring officers, and are not always necessarily precise. When information is not known (indicated with an “N/K”), the SMM was unable to ascertain such information due to distance, weather conditions, technical limitations and/or other considerations. Ceasefire violations recorded by more than one patrol/camera and assessed to be the same are entered only once.

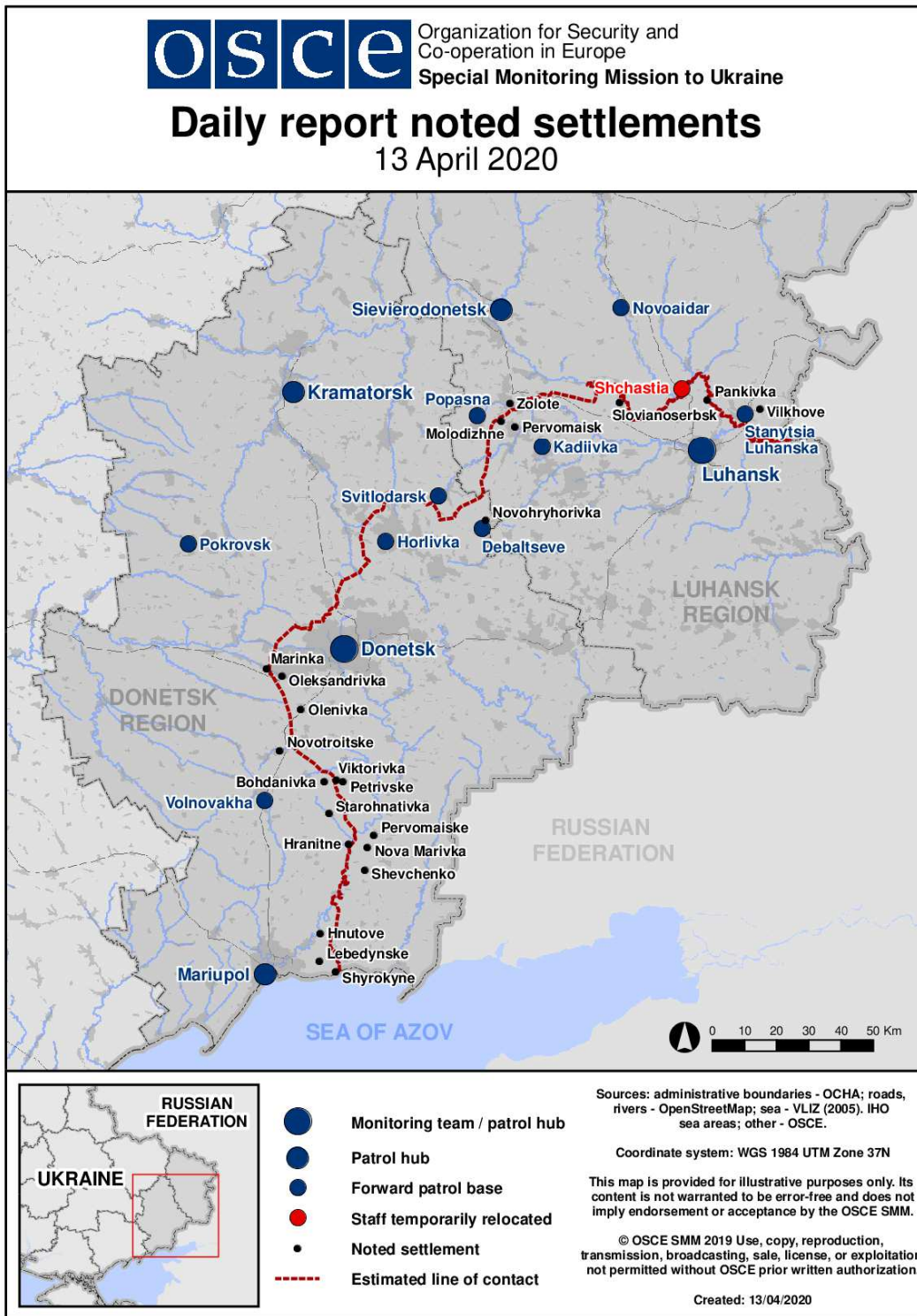
(government-controlled, 90km S of Donetsk)	4-6km ESE	Recorded	14	Projectile	SW to NE	N/K	10-Apr, 21:34
	3-5km ESE	Recorded	1	Illumination flare	In vertical flight	N/K	10-Apr, 22:08
	3-5km ESE	Recorded	2	Projectile	In vertical flight	N/K	10-Apr, 22:12
	3-5km ESE	Recorded	16	Projectile	SSW to NNE	N/K	10-Apr, 22:12
	3-5km ESE	Recorded	7	Projectile	S to N	N/K	10-Apr, 22:14
	4-6km ESE	Recorded	4	Projectile	NNW to SSE	N/K	10-Apr, 22:17
	4-6km ESE	Recorded	13	Projectile	NNE to SSW	N/K	10-Apr, 22:19
	4-6km ESE	Recorded	2	Projectile	NNE to SSW	N/K	10-Apr, 22:20
	4-6km ESE	Recorded	8	Projectile	SSW to NNE	N/K	10-Apr, 22:21
	4-6km ESE	Recorded	4	Projectile	SSW to NNE	N/K	10-Apr, 22:22
	4-6km ESE	Recorded	16	Projectile	SW to NE	N/K	10-Apr, 22:31
	4-6km ESE	Recorded	21	Projectile	SW to NE	N/K	10-Apr, 22:33
	4-6km ESE	Recorded	1	Projectile	SW to NE	N/K	10-Apr, 22:34
	4-6km ESE	Recorded	8	Projectile	SSW to NNE	N/K	10-Apr, 22:35
	4-6km ESE	Recorded	7	Projectile	SW to NE	N/K	10-Apr, 22:36
	3-5km ESE	Recorded	4	Projectile	SW to NE	N/K	10-Apr, 22:38
	3-5km ESE	Recorded	3	Projectile	SW to NE	N/K	10-Apr, 22:40
	4-6km ESE	Recorded	1	Projectile	SW to NE	N/K	10-Apr, 22:45
	4-6km ESE	Recorded	1	Projectile	SSW to NNE	N/K	10-Apr, 22:49
	4-6km ESE	Recorded	1	Projectile	In vertical flight	N/K	10-Apr, 22:59
	4-6km ESE	Recorded	3	Projectile	SSW to NNE	N/K	10-Apr, 22:59
	4-6km ESE	Recorded	17	Projectile	SSW to NNE	N/K	10-Apr, 23:02
	4-6km ESE	Recorded	13	Projectile	SSW to NNE	N/K	10-Apr, 23:07
	4-6km ESE	Recorded	16	Projectile	SSW to NNE	N/K	10-Apr, 23:08
	4-6km ESE	Recorded	2	Projectile	SSW to NNE	N/K	10-Apr, 23:09
	4-6km ESE	Recorded	12	Projectile	SSW to NNE	N/K	10-Apr, 23:18
	4-6km ESE	Recorded	34	Projectile	SSW to NNE	N/K	10-Apr, 23:19
	4-6km ESE	Recorded	36	Projectile	SSW to NNE	N/K	10-Apr, 23:20
	4-6km ESE	Recorded	10	Projectile	SSW to NNE	N/K	10-Apr, 23:21
	4-6km ESE	Recorded	29	Projectile	SSW to NNE	N/K	10-Apr, 23:31
	4-6km ESE	Recorded	3	Projectile	SSW to NNE	N/K	10-Apr, 23:34
	4-6km ESE	Recorded	6	Projectile	SSW to NNE	N/K	10-Apr, 23:35
	3-5km ESE	Recorded	30	Projectile	SSW to NNE	N/K	10-Apr, 23:41
	3-5km ESE	Recorded	26	Projectile	SSW to NNE	N/K	10-Apr, 23:54
	3-5km ESE	Recorded	32	Projectile	SSW to NNE	N/K	11-Apr, 00:18
	3-5km ESE	Recorded	26	Projectile	SSW to NNE	N/K	11-Apr, 01:01
	3-5km ESE	Recorded	18	Projectile	SSW to NNE	N/K	11-Apr, 01:03
	3-5km ESE	Recorded	35	Projectile	SSW to NNE	N/K	11-Apr, 01:04
	3-5km ESE	Recorded	10	Projectile	SSW to NNE	N/K	11-Apr, 01:07
	3-5km ESE	Recorded	12	Projectile	SSW to NNE	N/K	11-Apr, 01:12
3-5km ESE	Recorded	26	Projectile	SSW to NNE	N/K	11-Apr, 01:17	
3-5km ESE	Recorded	1	Explosion	Undetermined	N/K	11-Apr, 01:17	
3-5km ESE	Recorded	5	Projectile	SSW to NNE	N/K	11-Apr, 01:18	
SMM camera at entry-exit checkpoint in Hnutove (government-controlled, 90km S of Donetsk)	3-5km ENE	Recorded	1	Projectile	In vertical flight	N/K	10-Apr, 20:33
	2-4km ESE	Recorded	3	Projectile	S to N	N/K	10-Apr, 23:40
SMM camera 1km SW of Shyrokyne (government-controlled, 100km S of Donetsk)	3-5km N	Recorded	1	Projectile	E to W	N/K	10-Apr, 21:01
	3-5km N	Recorded	6	Projectile	E to W	N/K	10-Apr, 21:02
	3-5km N	Recorded	2	Explosion	Undetermined	N/K	10-Apr, 21:06
	3-5km N	Recorded	10	Projectile	W to E	N/K	10-Apr, 21:14
	3-5km N	Recorded	37	Projectile	W to E	N/K	10-Apr, 21:15
	3-5km N	Recorded	13	Projectile	E to W	N/K	10-Apr, 21:16
	3-5km N	Recorded	1	Projectile	W to E	N/K	10-Apr, 21:17
	3-5km N	Recorded	2	Explosion	Undetermined	N/K	10-Apr, 21:17
	3-5km N	Recorded	27	Projectile	W to E	N/K	10-Apr, 21:25

	3-5km N	Recorded	13	Projectile	W to E	N/K	10-Apr, 21:26
	3-5km N	Recorded	3	Projectile	W to E	N/K	10-Apr, 21:27
	3-5km N	Recorded	1	Explosion	Impact	N/K	10-Apr, 21:34
	3-5km N	Recorded	12	Projectile	E to W	N/K	10-Apr, 21:52
	3-5km N	Recorded	1	Projectile	E to W	N/K	10-Apr, 22:17
	3-5km N	Recorded	6	Projectile	W to E	N/K	11-Apr, 01:58
SMM camera in Svitlodarsk (government-controlled, 57km NE of Donetsk)	3-5km WSW	Recorded	4	Projectile	NW to SE	N/K	10-Apr, 21:20
	2-4km WSW	Recorded	34	Projectile	SE to NW	N/K	10-Apr, 21:55
	3-5km WSW	Recorded	1	Explosion	Undetermined	N/K	11-Apr, 01:11
	3-5km WSW	Recorded	1	Explosion	Undetermined	N/K	11-Apr, 01:13
	3-5km WSW	Recorded	2	Projectile	SE to NW	N/K	11-Apr, 01:42
	3-5km WSW	Recorded	1	Projectile	NW to SE	N/K	11-Apr, 01:42
About 1km NW of the railway station in Yasynuvata (non-government-controlled, 16km NE of Donetsk)	1-2km SW	Heard	32	Shot		Small arms	11-Apr, 09:20-09:24
	1-2km SW	Heard	30	Burst		Small arms	11-Apr, 09:20-09:24
About 3km WSW of railway station in Donetsk city (non-government-controlled, 6km NW of Donetsk city centre)	1-2km NW	Heard	2	Explosion	Undetermined	N/K	11-Apr, 13:21-13:24
Svitlodarsk (government-controlled, 57km NE of Donetsk)	3-5km SE	Heard	1	Explosion	Undetermined	N/K	10-Apr, 19:32
	3-5km SW	Heard	2	Explosion	Undetermined	N/K	10-Apr, 19:45
	3-4km SE	Heard	2	Burst		HMG	10-Apr, 21:56
Horlivka (non-government-controlled, 39km NE of Donetsk)	6-8km W	Heard	4	Explosion	Undetermined	N/K	10-Apr, 22:20-22:30
N edge of Popasna (government-controlled, 69km W of Luhansk)	10-15km NE	Heard	51	Explosion	Undetermined	N/K	11-Apr, 07:35-07:50
Kadiivka (formerly Stakhanov, non-government-controlled, 50km W of Luhansk)	12-16km N	Heard	106	Explosion	Undetermined	N/K	11-Apr, 07:50-08:22
	2-3km N	Heard	10	Explosion	Outgoing	N/K	11-Apr, 07:50-08:22
About 3km N of Pervomaisk (non-government-controlled, 58km W of Luhansk)	8-10km NE	Heard	8	Explosion	Undetermined	N/K	11-Apr, 10:30-10:45
About 1.5km SW of Molodizhne (non-government-controlled, 63	10-15km ENE	Heard	5	Explosion	Undetermined	N/K	11-Apr, 11:30-11:45

W of Luhansk)							
SMM camera in Avdiivka (government-controlled, 17km N of Donetsk)	2-4km ESE	Recorded	1	Projectile	NNE to SSW	N/K	11-Apr, 22:58
	2-4km ESE	Recorded	2	Projectile	NNE to SSW	N/K	12-Apr, 03:45
SMM camera in Berezove (government-controlled, 31km SW of Donetsk)	2-4km ESE	Recorded	10	Projectile	WSW to ENE	N/K	12-Apr, 00:39
	2-4km ESE	Recorded	4	Projectile	WSW to ENE	N/K	12-Apr, 02:12
SMM camera 2km E of Bohdanivka (government-controlled, 41km SW of Donetsk)	3-4km ESE	Recorded	1	Projectile	NNE to SSW (assessed as inside the Petrivske disengagement area, also recorded by the SMM camera in Petrivske)	N/K	11-Apr, 22:07
	3-4km ESE	Recorded	1	Projectile	NNE to SSW (assessed as inside the disengagement area)	N/K	11-Apr, 22:07
	3-4km ESE	Recorded	4	Projectile	SSW to NNE (assessed as inside the disengagement area)	N/K	11-Apr, 22:08
	3-4km ESE	Recorded	4	Projectile	NNE to SSW (assessed as inside the disengagement area)	N/K	11-Apr, 23:12
SMM camera at Donetsk Filtration Station (15km N of Donetsk)	0.5-1km S	Recorded	17	Projectile	NW to SE	N/K	11-Apr, 22:45
	0.5-1km SSW	Recorded	3	Projectile	E to W	N/K	11-Apr, 22:46
	1-2km S	Recorded	2	Projectile	W to E	N/K	11-Apr, 22:46
	1-2km SSW	Recorded	2	Explosion	Undetermined	N/K	11-Apr, 22:47
	0.5-1km SSW	Recorded	7	Projectile	NW to SE	N/K	11-Apr, 22:47
	1-2km SSW	Recorded	2	Explosion	Undetermined	N/K	11-Apr, 22:49
	1-2km SSW	Recorded	5	Projectile	E to W	N/K	11-Apr, 22:54
	1-2km SSW	Recorded	10	Projectile	E to W	N/K	11-Apr, 22:55
	1-2km SSW	Recorded	2	Explosion	Undetermined	N/K	11-Apr, 22:55
	1-2km SSW	Recorded	2	Explosion	Undetermined	N/K	11-Apr, 22:56
	1-2km S	Recorded	1	Projectile	W to E	N/K	11-Apr, 22:57
	1-2km S	Recorded	8	Projectile	W to E	N/K	11-Apr, 23:04
SMM camera in Petrivske (non-government-controlled, 41km S of Donetsk)	1-2km SSW	Recorded	1	Projectile	E to W (assessed as inside the disengagement area, also recorded by SMM camera near Bohdanivka)	N/K	11-Apr, 23:09
SMM camera 1km SW of Shyrokyne (government-controlled, 100km S of Donetsk)	3-5km N	Recorded	25	Projectile	E to W	N/K	11-Apr, 20:48
	3-5km N	Recorded	5	Projectile	E to W	N/K	11-Apr, 20:49
	3-5km N	Recorded	1	Burst	W to E	N/K	11-Apr, 20:49
	3-5km N	Recorded	4	Projectile	E to W	N/K	11-Apr, 21:24
	3-5km N	Recorded	5	Projectile	W to E	N/K	11-Apr, 21:43
	3-5km N	Recorded	8	Projectile	E to W	N/K	11-Apr, 21:56
	3-5km N	Recorded	2	Projectile	E to W	N/K	11-Apr, 21:57

	3-5km N	Recorded	20	Projectile	E to W	N/K	11-Apr, 21:58
	3-5km N	Recorded	10	Projectile	E to W	N/K	11-Apr, 22:10
	3-5km N	Recorded	3	Projectile	E to W	N/K	11-Apr, 22:42
	3-5km N	Recorded	8	Projectile	E to W	N/K	11-Apr, 22:43
SMM camera in Svitlodarsk (government-controlled, 57km NE of Donetsk)	2-4km WSW	Recorded	4	Projectile	SE to NW	N/K	11-Apr, 21:06
	2-4km WSW	Recorded	4	Projectile	SE to NW	N/K	11-Apr, 21:07
	2-4km WSW	Recorded	3	Projectile	SE to NW	N/K	11-Apr, 21:13
	2-4km WSW	Recorded	5	Projectile	SE to NW	N/K	11-Apr, 21:14
	2-4km WSW	Recorded	1	Muzzle flash		N/K	11-Apr, 21:38
	2-4km WSW	Recorded	1	Projectile	SSE to NNW (subsequent to previous event)	N/K	11-Apr, 21:38
	3-5km WSW	Recorded	2	Explosion	Undetermined	N/K	11-Apr, 21:39
	2-4km WSW	Recorded	1	Muzzle flash		N/K	11-Apr, 21:59
	2-4km WSW	Recorded	1	Projectile	SSE to NNW (subsequent to previous event)	N/K	11-Apr, 21:59
	2-4km WSW	Recorded	1	Explosion	Impact (subsequent to previous event)	N/K	11-Apr, 21:59
	2-4km W	Recorded	1	Illumination flare	In vertical flight	N/K	12-Apr, 02:36
	2-4km W	Recorded	1	Illumination flare	In vertical flight	N/K	12-Apr, 02:59
	2-4km WSW	Recorded	7	Projectile	SSE to NNW	N/K	12-Apr, 03:32
Railway station in Donetsk city (non-government-controlled, 6km NW of Donetsk city centre)	1-2km W	Heard	1	Explosion	Undetermined	N/K	12-Apr, 12:02
	1-2km W	Heard	7	Burst		HMG	12-Apr, 12:02
	1-2km W	Heard	26	Burst		HMG	12-Apr, 12:15-12:22
	1-2km W	Heard	2	Explosion	Undetermined	N/K	12-Apr, 12:15-12:22
	1-2km W	Heard	1	Burst		HMG	12-Apr, 12:23
	1-2km W	Heard	11	Shot		HMG	12-Apr, 12:52-12:59
	1-2km W	Heard	13	Burst		HMG	12-Apr, 12:52-12:59
About 1km N of railway station in Donetsk city (non-government-controlled, 6km NW of Donetsk city centre)	2-3km W	Heard	3	Explosion	Undetermined	N/K	12-Apr, 13:45-13:54
	2-3km W	Heard	14	Burst		HMG	12-Apr, 13:45-13:54
	2-3km W	Heard	14	Explosion	Undetermined	N/K	12-Apr, 13:59
	2-3km W	Heard	13	Explosion	Undetermined	N/K	12-Apr, 14:03-14:06
	2-3km W	Heard	11	Burst		HMG	12-Apr, 14:03-14:06
About 500m NW of Petrivske (non-government-controlled, 41km S of Donetsk)	3-5km S	Heard	5	Explosion	Undetermined (assessed as outside the disengagement area)	N/K	12-Apr, 14:23-14:40
About 2km E of Bohdanivka (government-controlled, 41km SW of Donetsk)	2km SE	Heard and saw	1	Explosion	Impact (assessed as inside the Petrivske disengagement area)	N/K	12-Apr, 14:21
Svitlodarsk (government-controlled, 57km NE of Donetsk)	3-5km SW	Heard	8	Explosion	Undetermined	N/K	11-Apr, 20:36-20:41
	3-5km SW	Heard	30	Burst	Undetermined	N/K	11-Apr, 20:36-20:41
	3-5km SW	Heard	2	Explosion	Undetermined	N/K	11-Apr, 20:59
	3-5km SW	Heard	2	Explosion	Undetermined	N/K	11-Apr, 23:28

Map of Donetsk and Luhansk regions¹¹



¹¹The SMM is deployed to ten locations throughout Ukraine – Kherson, Odessa, Lviv, Ivano-Frankivsk, Kharkiv, Donetsk, Dnipro, Chernivtsi, Luhansk and Kyiv – as per Permanent Council Decision 1117 of 21 March 2014. This map of eastern Ukraine is meant for illustrative purposes and indicates locations mentioned in the report, as well as those where the SMM has offices (monitoring teams, patrol hubs, and forward patrol bases) in Donetsk and Luhansk regions. (In red: a forward patrol base from which SMM staff has temporarily relocated based on recommendations of security experts from participating States as well as SMM security considerations. The SMM uses the premises during daylight hours and patrols in this settlement during daylight hours, as well).